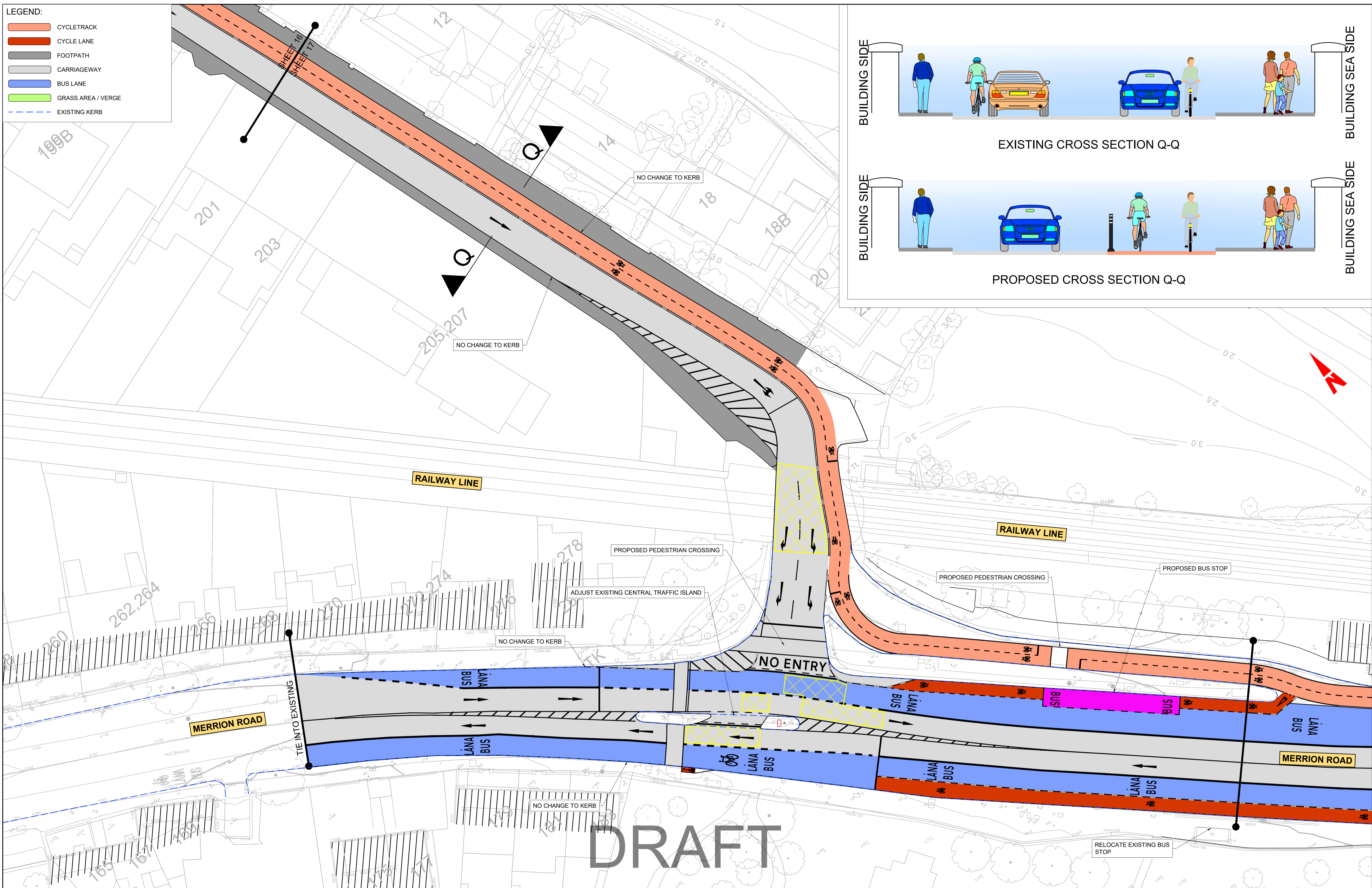


**LEGEND:**

	CYCLETRACK
	CYCLE LANE
	FOOTPATH
	CARRIAGEWAY
	BUS LANE
	GRASS AREA / VERGE
	EXISTING KERB



**Disclaimer**  
 a. This drawing is to be used for the design element identified in the titlebox. Other information shown is to be considered indicative only. The drawing is to be read in conjunction with all other relevant design drawings.  
 b. O.S. data used for plans are printed under © Ordnance Survey Ireland Government of Ireland. All rights reserved. Licence Number EN 0082120 National Transport Authority. All elevations are in metres and relate to OSI Geoid Model (OSGM15) Malin Head. All Co-ordinates are in Irish Transverse Mercator Grid (ITM) as defined by OSI active local GPS station.  
 c. Information concerning the position of apparatus shown on this drawing is based on drawings supplied by the utility owners and/or the utility works contractor, whilst every care has been

taken in the preparation of this drawing, positions should be taken as approximate and are intended for general guidance only and no representation is made by the NTA as to the accuracy, completeness, sufficiency or otherwise of this drawing and the position of the apparatus. The information contained herein does not purport to be comprehensive or final as the apparatus is subject to being altered and/or superceded. Recipients should not rely on this information. Any liabilities are hereby expressly disclaimed.  
 d. The information contained herein has been provided by the NTA but does not purport to be comprehensive or final. Recipients should not rely on the information. Neither the NTA nor any of its directors, officers, employees, agents, stakeholders or advisers make any representation or

warranty as to, or accept any liability or responsibility in relation to, the adequacy, accuracy, reasonableness or completeness of the information provided as part of this document or any matter on which the information is based (including but not limited to loss or damage arising as a result of reliance by recipients on the information or any part of it. Any liabilities are hereby expressly disclaimed.



FOR INFORMATION				
FOR INFORMATION				
Amendment				
Rev	Date	Dm	Ch'kd	App'd
J01	06.10.20	JG	CF	-

Client			
Date AUG 2020			
Drawn JG			
Checked MA			
Approved MA			
Scale 1:250 @ A1			
1:500 @ A3			
Project Code			
Contract Code			
Data Producer GMS Code			

Project Title			
STRAND ROAD TRIAL TWO-WAY CYCLE TRACK			
Drawing Title			
MERRION ROAD / ROCK ROAD GENERAL ARRANGEMENT			
Drawing File Number			
DCC20009-NTA-GEO_HV-00_XX_00-DR-KK-0103			
Sheet Number			
01 of 05			
Status			
S3			
Rev			
J02			

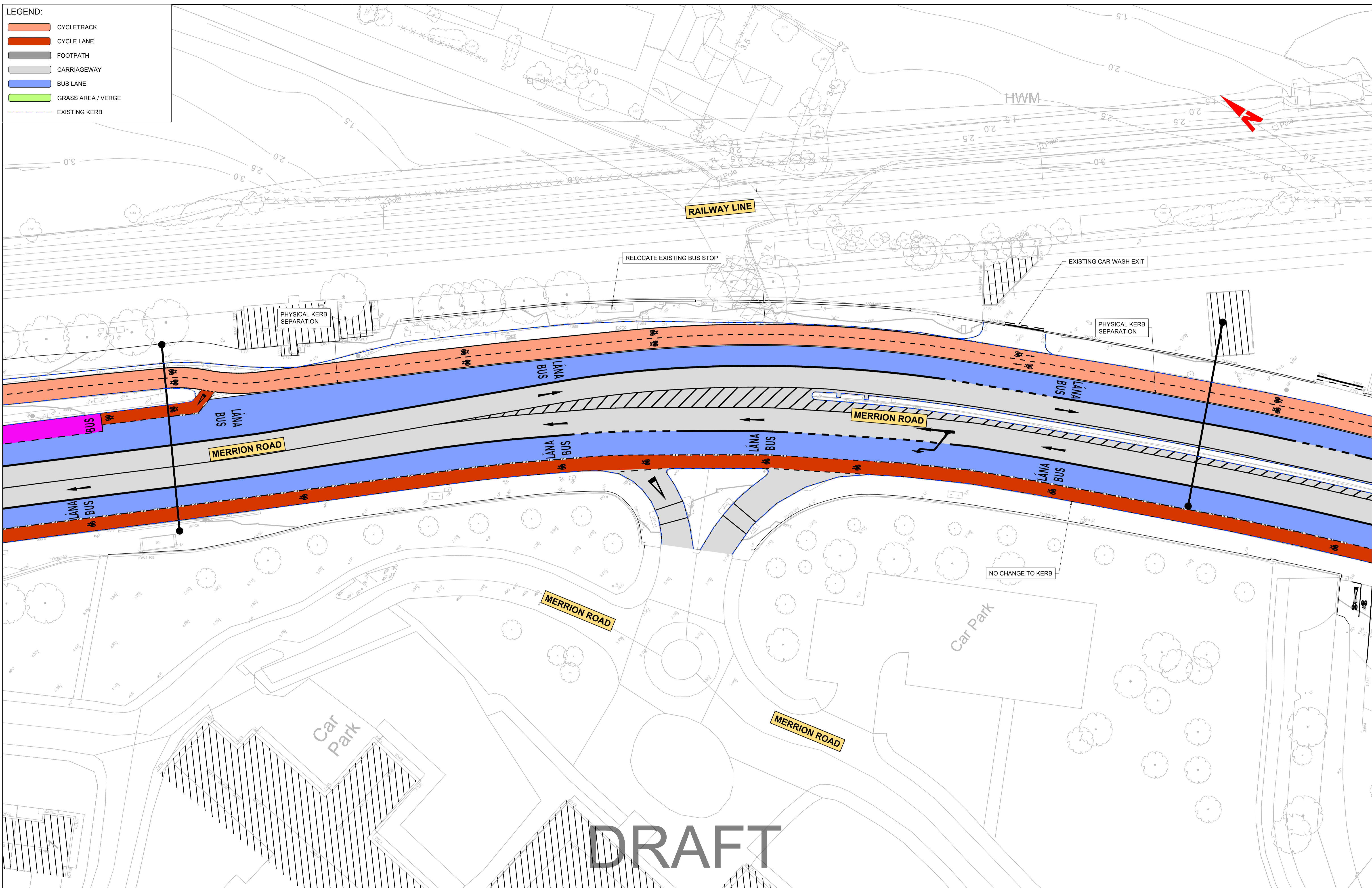
DO NOT SCALE USE FIGURED DIMENSIONS ONLY

K:\DCC\20009\01\_WIP\DR\002\009-NTA-GEO\_HV-00\_XX\_00-DR-KK-0103.dwg



**LEGEND:**

	CYCLETRACK
	CYCLE LANE
	FOOTPATH
	CARRIAGEWAY
	BUS LANE
	GRASS AREA / VERGE
	EXISTING KERB



**DRAFT**

**Disclaimer**  
 a. This drawing is to be used for the design element identified in the titlebox. Other information shown is to be considered indicative only. The drawing is to be read in conjunction with all other relevant design drawings.  
 b. O.S. data used for plans are printed under © Ordnance Survey Ireland Government of Ireland. All rights reserved. Licence Number EN 0082120 National Transport Authority. All elevations are in metres and relate to OSI Geoid Model (OSGM15) Malin Head. All Co-ordinates are in Irish Transverse Mercator Grid (ITM) as defined by OSI active local GPS station.  
 c. Information concerning the position of apparatus shown on this drawing is based on drawings supplied by the utility owners and/or the utility works contractor, whilst every care has been

taken in the preparation of this drawing, positions should be taken as approximate and are intended for general guidance only and no representation is made by the NTA as to the accuracy, completeness, sufficiency or otherwise of this drawing and the position of the apparatus. The information contained herein does not purport to be comprehensive or final as the apparatus is subject to being altered and/or superseded. Recipients should not rely on this information. Any liabilities are hereby expressly disclaimed.  
 d. The information contained herein has been provided by the NTA but does not purport to be comprehensive or final. Recipients should not rely on the information. Neither the NTA nor any of its directors, officers, employees, agents, stakeholders or advisers, make any representation or

warranty as to, or accept any liability or responsibility in relation to, the adequacy, accuracy, reasonableness or completeness of the information provided as part of this document or any matter on which the information is based (including but not limited to loss or damage arising as a result of reliance by recipients on the information or any part of it. Any liabilities are hereby expressly disclaimed.



Rev	Date	Dm	Ch'kd	App'd	Amendment
J01	06.10.20	JG	CF	-	FOR INFORMATION

Client			
Date	Drawn	Checked	Approved
AUG 2020	JG	MA	MA
Scale 1:250 @ A1	Project Code	Contract Code	Data Producer QMS Code
1:500 @ A3	-	-	-

Project Title		STRAND ROAD TRIAL TWO-WAY CYCLE TRACK	
Drawing Title		MERRION ROAD / ROCK ROAD GENERAL ARRANGEMENT	
Drawing File Number	Sheet Number	Status	Rev
DCC20009-NTA-GEO_HV-00_XX_00-DR-KK-0103	02 of 05	S3	J01

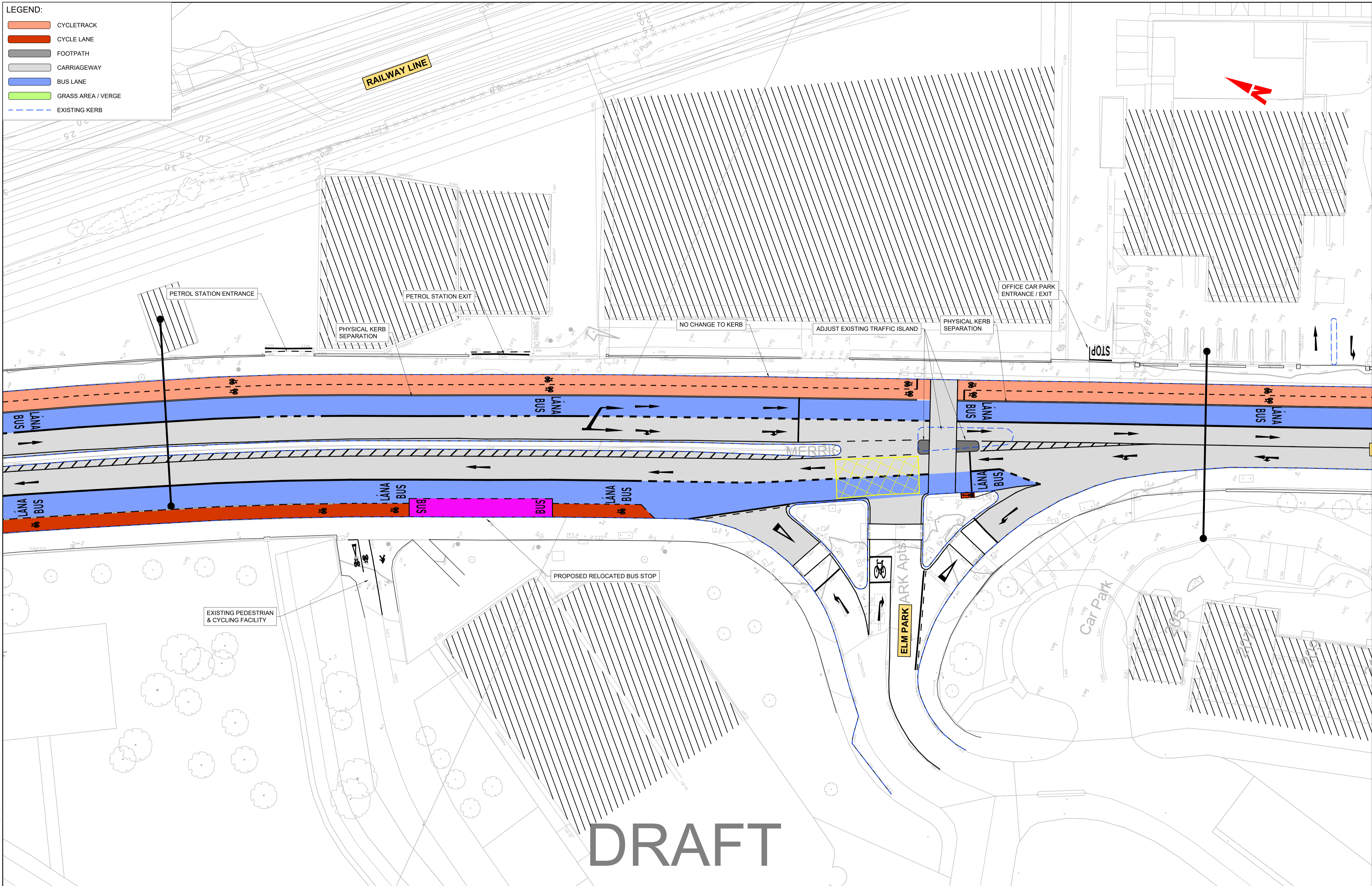
DO NOT SCALE USE FIGURED DIMENSIONS ONLY

K:\DCC\20009\01\_WF\DR\000-NTA-GEO\_HV-00\_XX\_00-DR-KK-0103.dwg



**LEGEND:**

	CYCLETRACK
	CYCLE LANE
	FOOTPATH
	CARRIAGEWAY
	BUS LANE
	GRASS AREA / VERGE
	EXISTING KERB



**DRAFT**

**Disclaimer**  
 a. This drawing is to be used for the design element identified in the titlebox. Other information shown is to be considered indicative only. The drawing is to be read in conjunction with all other relevant design drawings.  
 b. O.S. data used for plans are printed under © Ordnance Survey Ireland Government of Ireland. All rights reserved. Licence Number EN 0082120 National Transport Authority. All elevations are in metres and relate to OSI Geoid Model (OSGM15) Malin Head. All Co-ordinates are in Irish Transverse Mercator Grid (ITM) as defined by OSI active local GPS station.  
 c. Information concerning the position of apparatus shown on this drawing is based on drawings supplied by the utility owners and/or the utility works contractor, whilst every care has been

taken in the preparation of this drawing, positions should be taken as approximate and are intended for general guidance only and no representation is made by the NTA as to the accuracy, completeness, sufficiency or otherwise of this drawing and the position of the apparatus. The information contained herein does not purport to be comprehensive or final as the apparatus is subject to being altered and/or superceded. Recipients should not rely on this information. Any liabilities are hereby expressly disclaimed.  
 d. The information contained herein has been provided by the NTA but does not purport to be comprehensive or final. Recipients should not rely on the information. Neither the NTA nor any of its directors, officers, employees, agents, stakeholders or advisers, make any representation or

warranty as to, or accept any liability or responsibility in relation to, the adequacy, accuracy, reasonableness or completeness of the information provided as part of this document or any matter on which the information is based (including but not limited to loss or damage arising as a result of reliance by recipients on the information or any part of it. Any liabilities are hereby expressly disclaimed.



J01	06.10.20	JG	CF	-	FOR INFORMATION
Rev	Date	Dm	Ch'kd	App'd	Amendment

Client			
Date	Drawn	Checked	Approved
AUG 2020	JG	MA	MA
Scale	@ A1	Project Code	Contract Code
1:250	@ A3	-	-

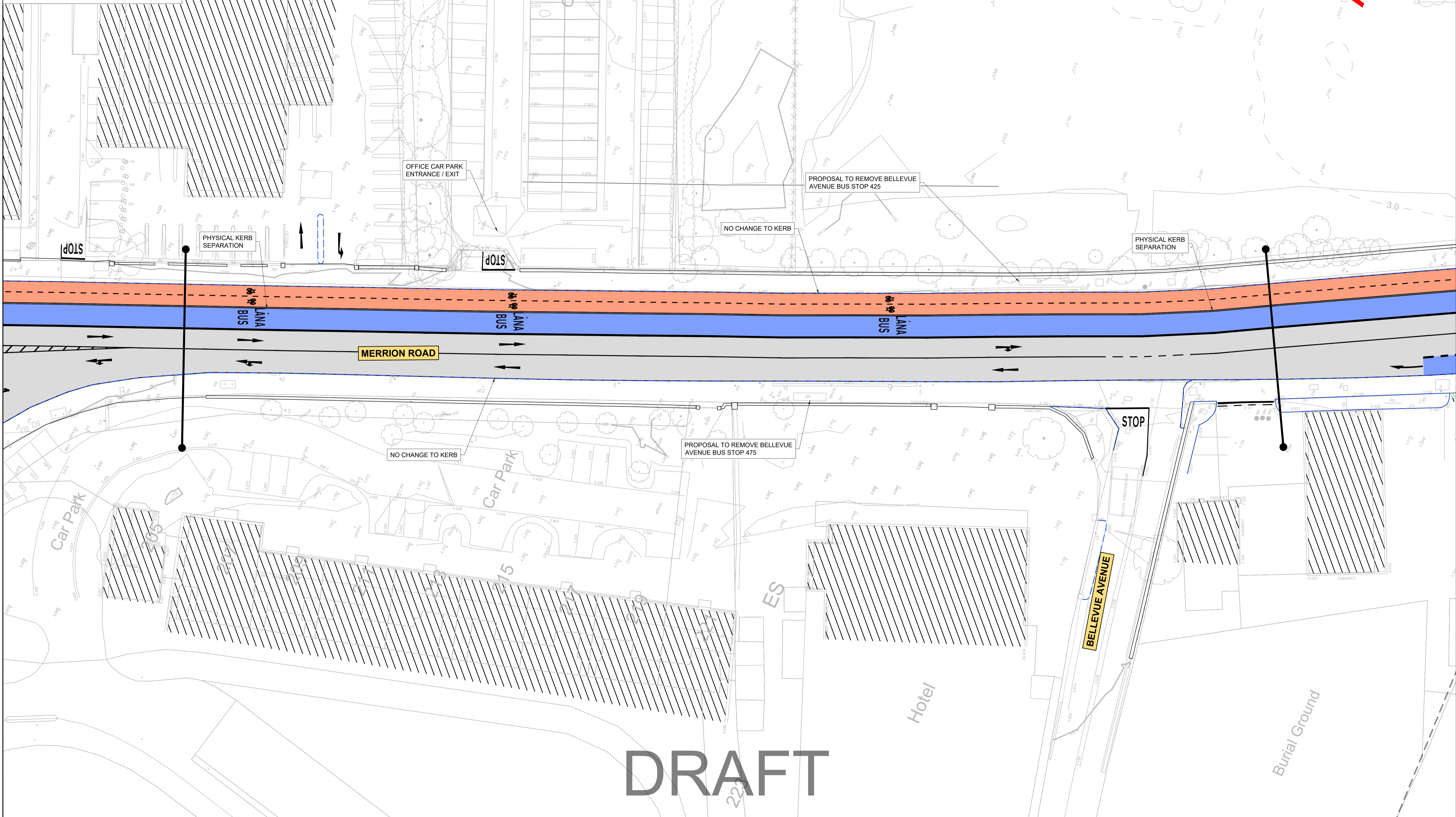
Project Title		STRAND ROAD TRIAL TWO-WAY CYCLE TRACK	
Drawing Title		MERRION ROAD / ROCK ROAD GENERAL ARRANGEMENT	
Drawing File Number	Sheet Number	Status	Rev
DCC20009-NTA-GEO_HV-00_XX_00-DR-KK-0103	03 of 05	S3	J01

DO NOT SCALE USE FIGURED DIMENSIONS ONLY

K:\DCC\20009\01\_WF\DR\DCC20009-NTA-GEO\_HV-00\_XX\_00-DR-KK-0103.dwg



- LEGEND:**
- CYCLETRACK
  - CYCLE LANE
  - FOOTPATH
  - CARRIAGEWAY
  - BUS LANE
  - GRASS AREA / VERGE
  - EXISTING KERB



**Disclaimer**  
 a. This drawing is to be used for the design element identified in the titlebox. Other information shown is to be considered indicative only. The drawing is to be read in conjunction with all other relevant design drawings.  
 b. O.S. data used for plans are printed under © Ordnance Survey Ireland Government of Ireland. All rights reserved. Licence Number EN 0082120 National Transport Authority. All elevations are in metres and relate to OSI Geoid Model (OSGM15) Malin Head. All Co-ordinates are in Irish Transverse Mercator Grid (ITM) as defined by OSI active local GPS station.  
 c. Information concerning the position of apparatus shown on this drawing is based on drawings supplied by the utility owners and/or the utility works contractor, whilst every care has been

taken in the preparation of this drawing, positions should be taken as approximate and are intended for general guidance only and no representation is made by the NTA as to the accuracy, completeness, sufficiency or otherwise of this drawing and the position of the apparatus. The information contained herein does not purport to be comprehensive or final as the apparatus is subject to being altered and/or superceded. Recipients should not rely on this information. Any liabilities are hereby expressly disclaimed.  
 d. The information contained herein has been provided by the NTA but does not purport to be comprehensive or final. Recipients should not rely on the information. Neither the NTA nor any of its directors, officers, employees, agents, stakeholders or advisers make any representation or

warranty as to, or accept any liability or responsibility in relation to, the adequacy, accuracy, reasonableness or completeness of the information provided as part of this document or any matter on which the information is based (including but not limited to loss or damage arising as a result of reliance by recipients on the information or any part of it. Any liabilities are hereby expressly disclaimed.



J01	06.10.20	JG	CF	-	FOR INFORMATION
Rev	Date	Dm	Ch'kd	App'd	Amendment

Client			
Comhairle Cathrach Bhaile Átha Cliath Dublin City Council			
Date	Drawn	Checked	Approved
AUG 2020	JG	MA	MA
Scale 1:250 @ A1	Project Code	Contract Code	Data Producer QMS Code
1:500 @ A3	-	-	-

Project Title			
STRAND ROAD TRIAL TWO-WAY CYCLE TRACK			
Drawing Title			
MERRION ROAD / ROCK ROAD GENERAL ARRANGEMENT			
Drawing File Number	Sheet Number	Status	Rev
DCC20009-NTA-GEO_HV-00_XX_00-DR-KK-0103	04 of 05	S3	J01

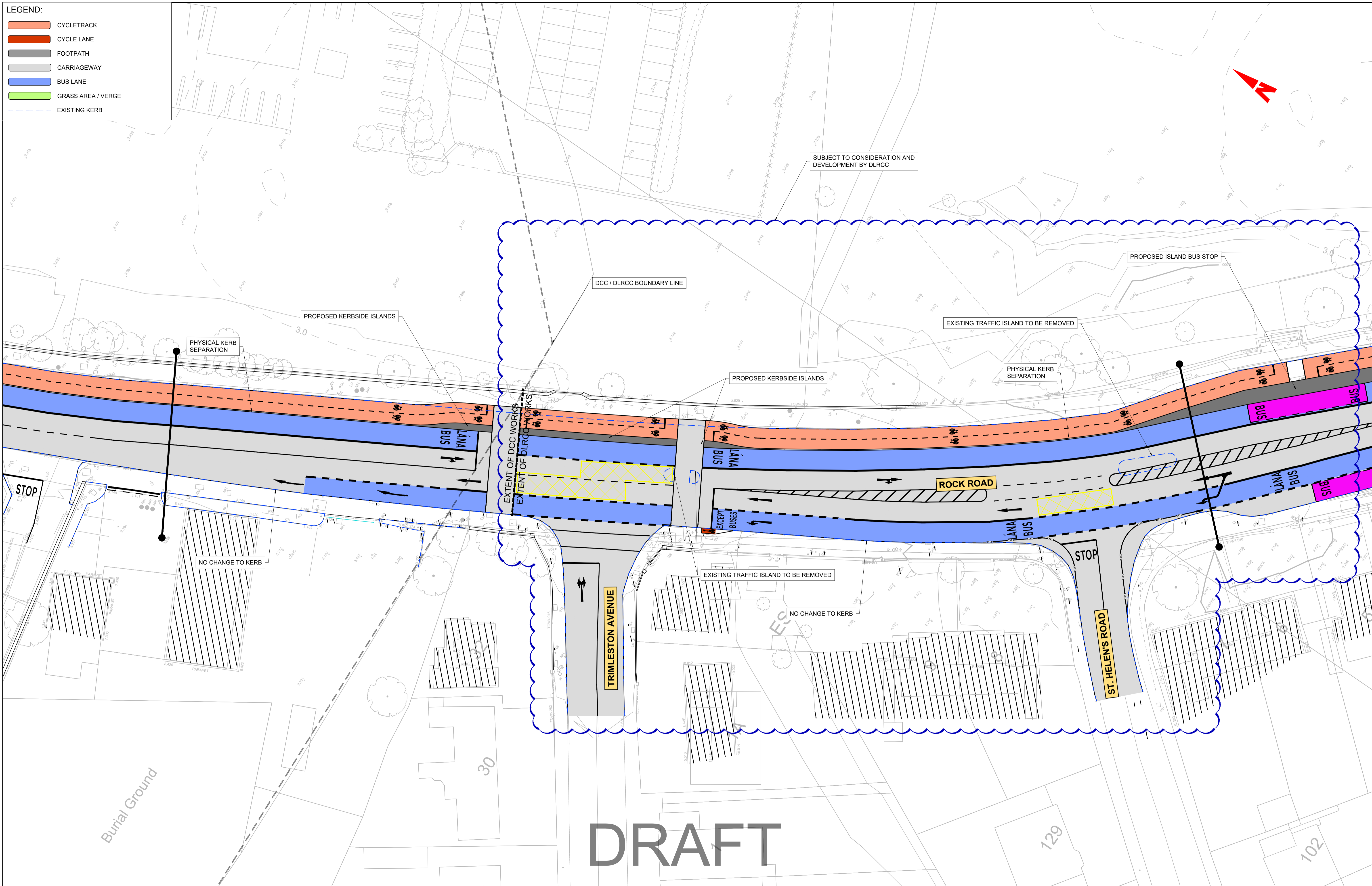
DO NOT SCALE USE FIGURED DIMENSIONS ONLY

K:\DCC\20009\01\_WF\DR\DC20009-NTA-GEO\_HV-00\_XX\_00-DR-KK-0103.dwg



**LEGEND:**

	CYCLETRACK
	CYCLE LANE
	FOOTPATH
	CARRIAGEWAY
	BUS LANE
	GRASS AREA / VERGE
	EXISTING KERB



K:\DCC\2009\01\_WF\DR\DC20009-NTA-GEO\_HV-00\_XX\_00-DR-KK-0103.dwg

**Disclaimer**

a. This drawing is to be used for the design element identified in the titlebox. Other information shown is to be considered indicative only. The drawing is to be read in conjunction with all other relevant design drawings.

b. O.S. data used for plans are printed under © Ordnance Survey Ireland Government of Ireland. All rights reserved. Licence Number EN 0082120 National Transport Authority. All elevations are in metres and relate to OSI Geoid Model (OSGM15) Malin Head. All Co-ordinates are in Irish Transverse Mercator Grid (ITM) as defined by OSI active local GPS station.

c. Information concerning the position of apparatus shown on this drawing is based on drawings supplied by the utility owners and/or the utility works contractor, whilst every care has been taken in the preparation of this drawing, positions should be taken as approximate and are intended for general guidance only and no representation is made by the NTA as to the accuracy, completeness, sufficiency or otherwise of this drawing and the position of the apparatus. The information contained herein does not purport to be comprehensive or final as the apparatus is subject to being altered and/or superseded. Recipients should not rely on this information. Any liabilities are hereby expressly disclaimed.

d. The information contained herein has been provided by the NTA but does not purport to be comprehensive or final. Recipients should not rely on the information. Neither the NTA nor any of its directors, officers, employees, agents, stakeholders or advisers make any representation or warranty as to, or accept any liability or responsibility in relation to, the adequacy, accuracy, reasonableness or completeness of the information provided as part of this document or any matter on which the information is based (including but not limited to loss or damage arising as a result of reliance by recipients on the information or any part of it. Any liabilities are hereby expressly disclaimed.



FOR INFORMATION				
J01	06.10.20	JG	CF	-
Rev	Date	Dm	Ch'kd	App'd
Amendment				

Client			
Comhairle Cathrach Bhaile Átha Cliath Dublin City Council			
Date	Drawn	Checked	Approved
AUG 2020	JG	MA	MA
Scale	@ A1	Project Code	Contract Code
1:250	@ A3	-	-
Data Producer QMS Code			

Project Title		STRAND ROAD TRIAL TWO-WAY CYCLE TRACK	
Drawing Title		MERRION ROAD / ROCK ROAD GENERAL ARRANGEMENT	
Drawing File Number	Sheet Number	Status	Rev
DCC20009-NTA-GEO_HV-00_XX_00-DR-KK-0103	05 of 05	S3	J01

DO NOT SCALE USE FIGURED DIMENSIONS ONLY