© Ordnance Survey Ireland Government of Ireland. All rights reserved.
Licence Number EN 0082119 National Transport Authority.

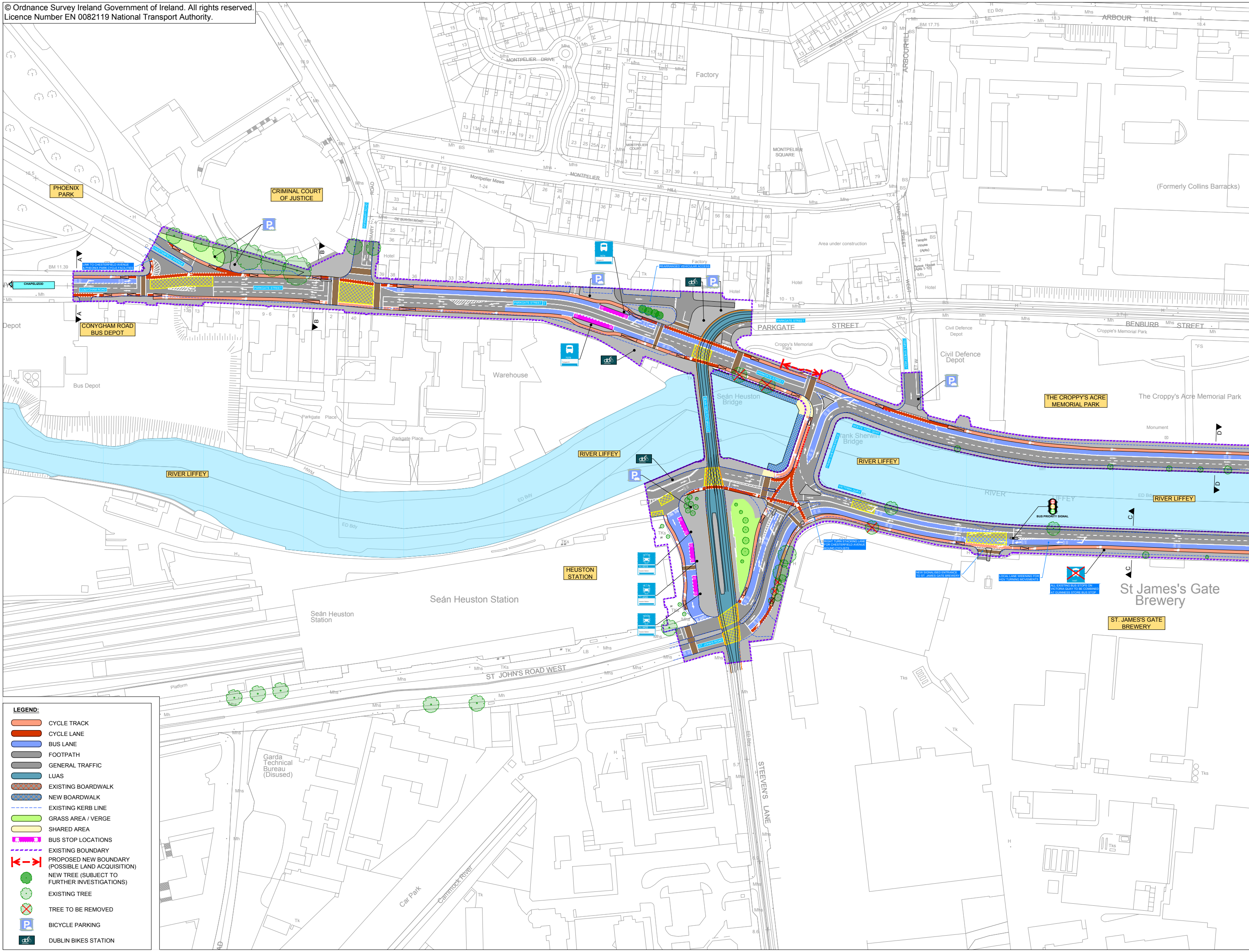
PHOENIX PARK
CRIMINAL COURT OF JUSTICE
CONYGHAM ROAD BUS DEPOT
CHAPELIZOD
CONYGHAM ROAD
LINK TO CHESTERFIELD AVENUE & PHEONIX PARK CYCLE FACILITIES
CHESTERFIELD AVENUE
PARKGATE STREET
INFIRMARY ROAD
DE BURGH ROAD
MONTPELIER DRIVE
MONTPELIER HILL
Montpelier Mews
MONTPELIER COURT
MONTPELIER SQUARE
Factory
ARBOUR HILL
ARBOUR TERRACE
(Formerly Collins Barracks)
TEMPLE STREET
Temple House (Apts)
Area under construction
REARRANGED VEHICULAR ACCESS
Hotel
Warehouse
Bus Depot
Depot
Parkgate Place
RIVER LIFFEY
Seán Heuston Bridge
Frank Sherwin Bridge
Croppy's Memorial Park
Civil Defence Depot
BENBURB STREET
THE CROPPY'S ACRE MEMORIAL PARK
The Croppy's Acre Memorial Park
Monument
VICTORIA QUAY
BUS PRIORITY SIGNAL
RIGHT TURN STACKING LANE FOR CHESTERFIELD AVENUE BOUND CYCLISTS
NEW SIGNALISED ENTRANCE TO ST. JAMES GATE BREWERY
LOCAL LANE WIDENING FOR HGV TURNING MOVEMENTS
1447
ALL EXISTING BUS STOPS ON VICTORIA QUAY TO BE COMBINED AT GUINNESS STORE BUS STOP
St James's Gate Brewery
ST. JAMES'S GATE BREWERY
HEUSTON STATION
Seán Heuston Station
ST JOHN'S ROAD WEST
Platform
STEEVENS LANE
Garda Technical Bureau (Disused)
Car Park
Camac River
BM 11.39
A
B
C
D
LEGEND:
CYCLE TRACK
CYCLE LANE
BUS LANE
FOOTPATH
GENERAL TRAFFIC
LUAS
EXISTING BOARDWALK
NEW BOARDWALK
EXISTING KERB LINE
GRASS AREA / VERGE
SHARED AREA
BUS STOP LOCATIONS
EXISTING BOUNDARY
PROPOSED NEW BOUNDARY (POSSIBLE LAND ACQUISITION)
NEW TREE (SUBJECT TO FURTHER INVESTIGATIONS)
EXISTING TREE
TREE TO BE REMOVED
BICYCLE PARKING
DUBLIN BIKES STATION

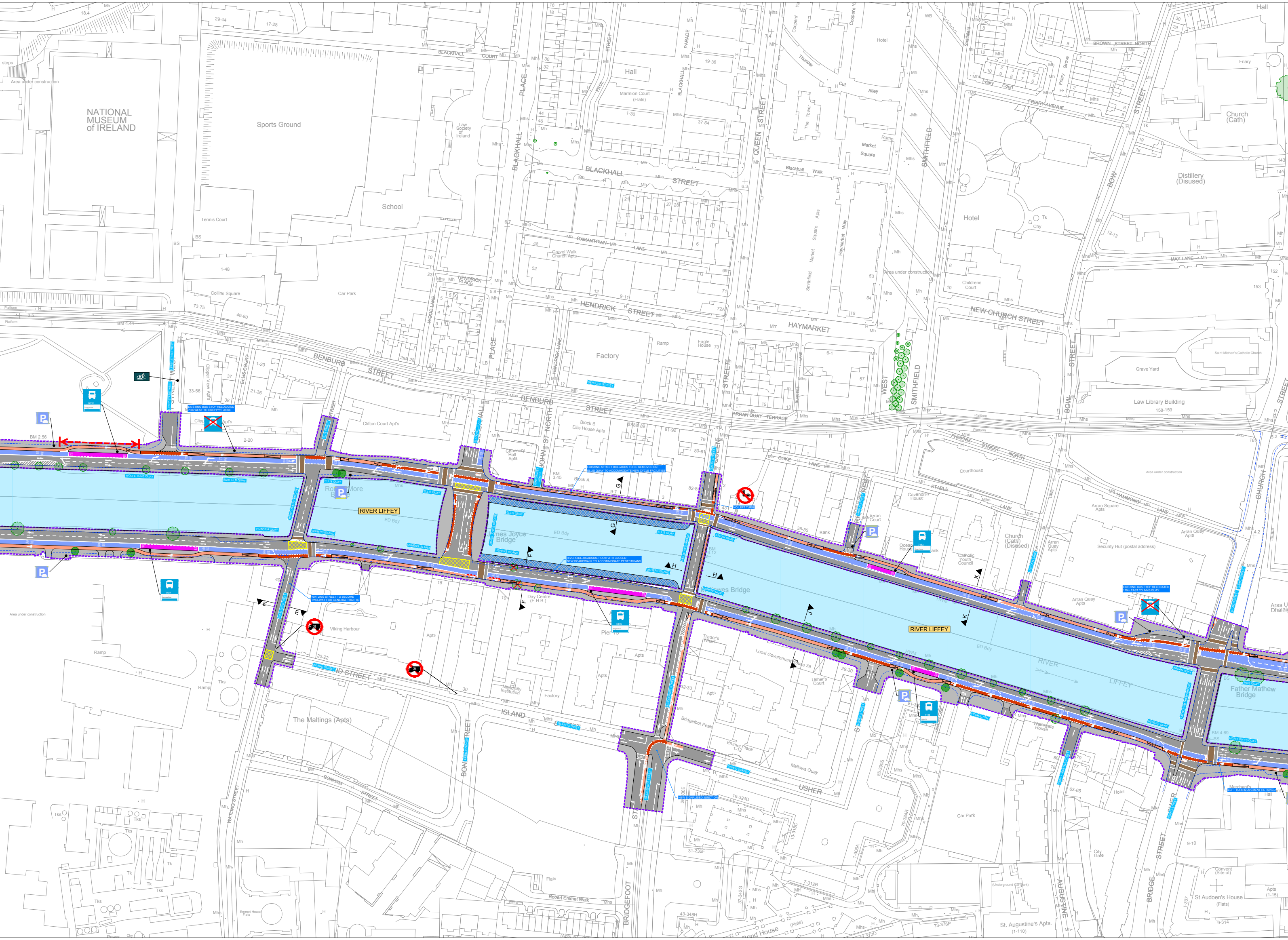
NATIONAL MUSEUM of IRELAND
Sports Ground
School
Tennis Court
Law Society of Ireland
Collins Square
Car Park
BLACKHALL PLACE
BLACKHALL STREET
BLACKHALL PARADE
Marmion Court (Flats)
Hall
OXMANTOWN LANE
Gravel Walk Church Apts
HENDRICK PLACE
HENDRICK STREET
HENDRICK LANE
WOOD LANE
BENBURB STREET
Factory
Eagle House
Clifton Court Apt's
Clipper View Apt's
ELLIS COURT
Block B Ellis House Apts
Block A
Chancery Hall Apts
JOHN ST NORTH
QUEEN STREET
Thundercut Alley
Cooper's Yard
The Tower
Market Square
Smithfield Market Square
Haymarket Way
HAYMARKET
ARRAN QUAY TERRACE
SMITHFIELD
WEST SMITHFIELD
NEW CHURCH STREET
Childrens Court
Hotel
Area under construction
BROWN STREET NORTH
FRIARY AVENUE
Friary Court
Friary Grove
BOW STREET
BOW LANE
MAY LANE
Distillery (Disused)
Church (Cath)
Friary
Grave Yard
Saint Michan's Catholic Church
Law Library Building 158-159
PHOENIX STREET NORTH
COKE LANE
STABLE LANE
HAMMOND LANE
Courthouse
Cavendish House
Arran Court
Arran Square Apts
Arran Quay Apts
Church (Cath) (Disused)
Catholic Youth Council
Security Hut (postal address)
Aras Uí Dhálaigh
CHURCH STREET
RIVER LIFFEY
Rory O'More Bridge
James Joyce Bridge
Mellowes Bridge
Father Mathew Bridge
ED Bdy
WOLFE TONE QUAY
SARSFIELD QUAY
VICTORIA QUAY
USHERS ISLAND
ELLIS QUAY
USHERS QUAY
ARRAN QUAY
INNS QUAY
MERCHANT'S QUAY
LIFFEY STREET WEST
WATLING STREET
BONHAM STREET
ISLAND STREET
USHER STREET
BRIDGEFOOT STREET
EXISTING BUS STOP RELOCATED 70m WEST TO CROPPY'S ACRE
EXISTING STREET BOLLARDS TO BE REMOVED ON ELLIS QUAY TO ACCOMMODATE NEW CYCLE FACILITIES
NO LEFT TURN
RIVERSIDE-ROADSIDE FOOTPATH CLOSED NEW BOARDWALK TO ACCOMMODATE PEDESTRIANS
WATLING STREET TO BECOME TWO-WAY FOR GENERAL TRAFFIC
NEW SIGNALISED JUNCTION
EXISTING BUS STOP RELOCATED 120m EAST TO INNS QUAY
LEFT TURN MOVEMENT RETAINED
3t
E
F
G
H
J
K
Viking Harbour
Day Centre (E.H.B.)
Mercantile Institution
The Maltings (Apts)
Trader's Wharf
Local Government
Usher's Court
Bridgefoot Peak
Emmet Place 1-12
Mellows Quay
Waterside House
Merchant's House
Merchant's Hall
Robert Emmet Walk
Emmet House Flats
Car Park
City Gate
Convent (Site of)
St Audoen's House (Flats)
St. Augustine's Apts. (1-110)
AUGUSTINE STREET
BRIDGE STREET
Ramp
Tks
Flats
BM 2.56
BM 3.45
BM 6.12
BM 4.69
Area under construction

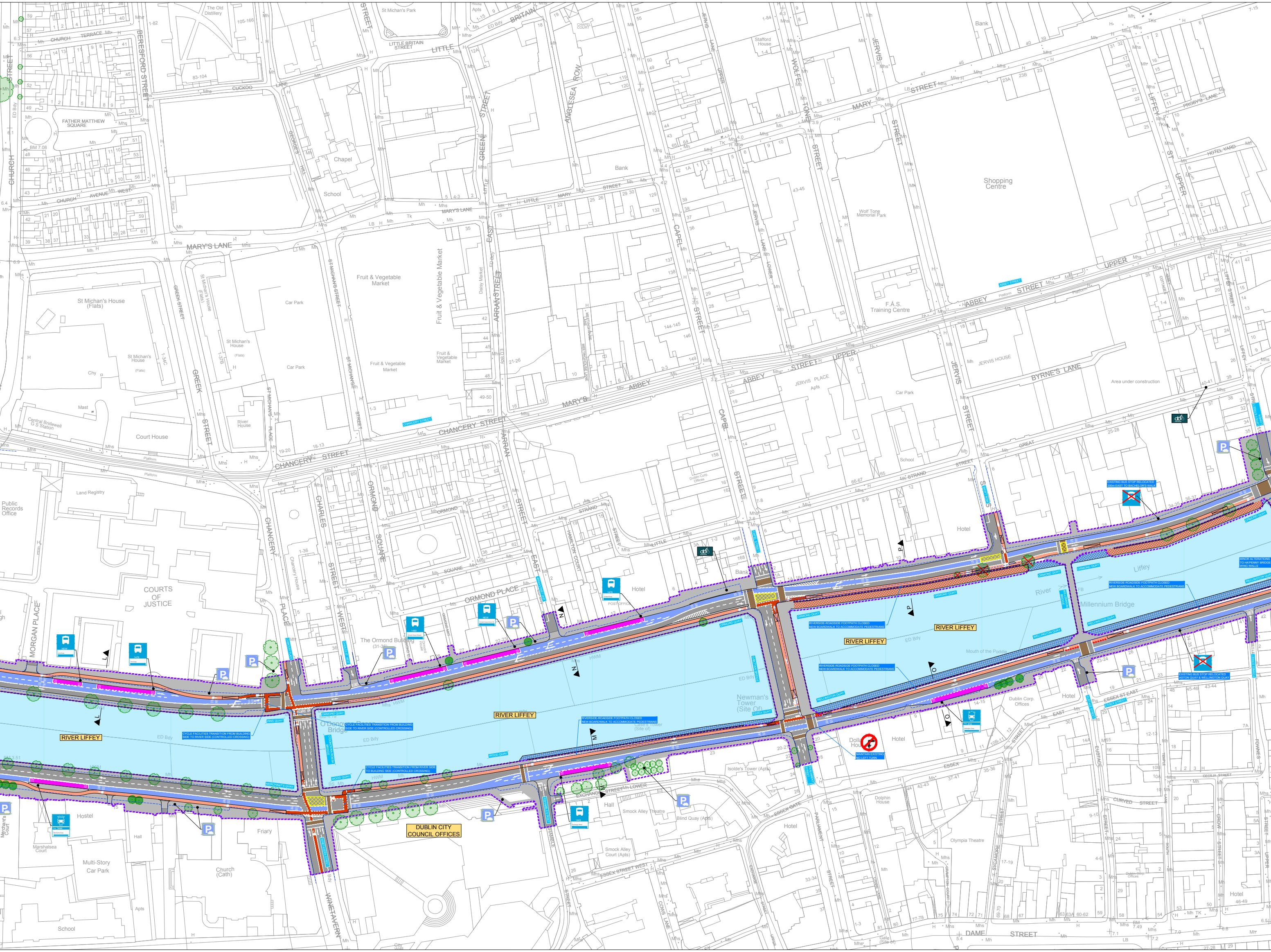
RIVER LIFFEY
RIVER LIFFEY
RIVER LIFFEY
RIVER LIFFEY
River Liffey
DUBLIN CITY COUNCIL OFFICES
INNS QUAY
ORMOND QUAY
WELLINGTON QUAY
WOOD QUAY
MERCHANT'S QUAY
O'DONOVAN ROSSA BRIDGE
O'Donovan Rossa Bridge
MILLENNIUM BRIDGE
Millennium Bridge
CHANCERY STREET
ABBEY STREET
SWIFT ROW
ESSEX STREET
EUSTACE STREET
PARLIAMENT STREET
FISHAMBLE STREET
CYCLE FACILITIES TRANSITION FROM BUILDING SIDE TO RIVER SIDE (CONTROLLED CROSSING)
CYCLE FACILITIES TRANSITION FROM BUILDING SIDE TO RIVER SIDE (CONTROLLED CROSSING)
CYCLE FACILITIES TRANSITION FROM RIVER SIDE TO BUILDING SIDE (CONTROLLED CROSSING)
RIVERSIDE-ROADSIDE FOOTPATH CLOSED NEW BOARDWALK TO ACCOMMODATE PEDESTRIANS
RIVERSIDE-ROADSIDE FOOTPATH CLOSED NEW BOARDWALK TO ACCOMMODATE PEDESTRIANS
RIVERSIDE-ROADSIDE FOOTPATH CLOSED NEW BOARDWALK TO ACCOMMODATE PEDESTRIANS
RIVERSIDE-ROADSIDE FOOTPATH CLOSED NEW BOARDWALK TO ACCOMMODATE PEDESTRIANS
EXISTING BUS STOP RELOCATED 200m EAST TO BACHELOR'S WALK
EXISTING BUS STOP RELOCATED ASTON QUAY & WELLINGTON QUAY
MINOR ALTERATIONS TO HA'PENNY BRIDGE WING WALLS
MAINTAIN EXISTING NO LEFT TURN
COURTS OF JUSTICE
Public Records Office
Land Registry
Court House
Central Bridewell G S Station
St Michan's House (Flats)
Fruit & Vegetable Market
Car Park
Chapel
School
Bank
Shopping Centre
Wolf Tone Memorial Park
F.Á.S. Training Centre
JERVIS HOUSE
JERVIS PLACE Apts
Area under construction
Hotel
The Ormond Building
Newman's Tower (Site Of)
Case's Tower (Site of)
Mouth of the Poddle
Dublin Corp. Offices
Dolphin House
Smock Alley Theatre
Smock Alley Court (Apts)
Isolde's Tower (Apts)
Blind Quay (Apts)
Olympia Theatre
Hostel
Marshalsea Court
Multi-Story Car Park
Friary
Church (Cath)
School
Hall
The Old Distillery
St Michan's Park
FATHER MATTHEW SQUARE
CHURCH STREET
BERESFORD STREET
GREEK STREET
ST MICHAN'S STREET
ARRAN STREET EAST
CAPEL STREET
JERVIS STREET
LIFFEY STREET UPPER
MARY'S LANE
MARY STREET
ORMOND SQUARE
ORMOND PLACE
CHARLES STREET WEST
MORGAN PLACE
CHANCERY PLACE
GREAT STRAND STREET
STRAND STREET LITTLE
BYRNE'S LANE
MIDDLE ABBEY STREET
UPPER ABBEY STREET
WINETAVERN STREET
EXCHANGE STREET LOWER
ESSEX STREET WEST
ESSEX ST EAST
ESSEX GATE
CURVED STREET
SYCAMORE STREET
TEMPLE LANE
FOWNES STREET
CECILIA STREET
DAME STREET
COWS LANE
HOTEL YARD
PROBY'S LANE
L
L
N
N
M
M
O
O
P
P
P

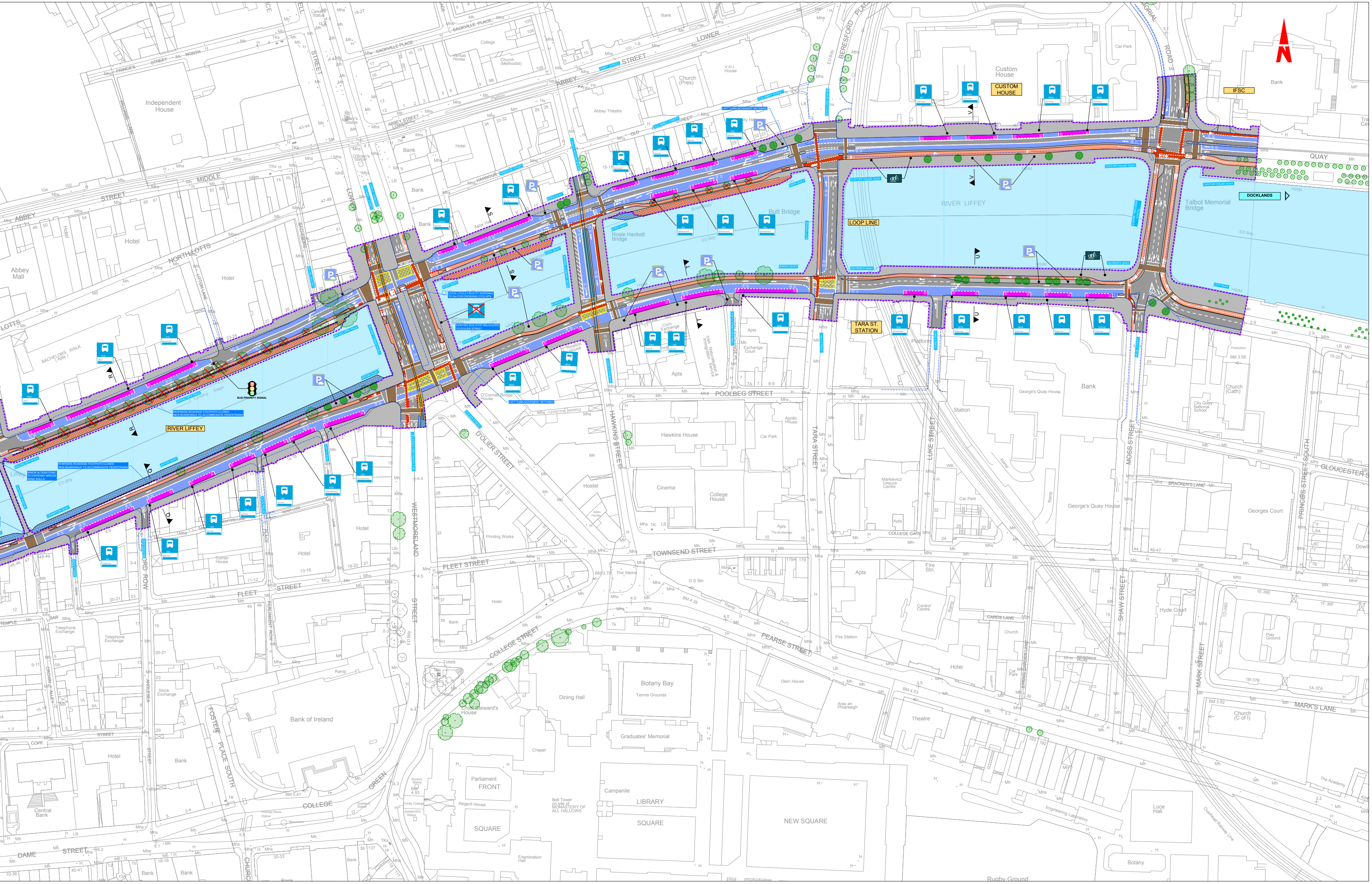
N
RIVER LIFFEY
LOOP LINE
CUSTOM HOUSE
IFSC
DOCKLANDS
TARA ST. STATION
BUS PRIORITY SIGNAL
LOCAL CYCLE FACILITY WIDENING TO 3m FOR CROSSING CYCLISTS
EXISTING BUS STOP RELOCATED TO D'OLIER STREET
LEFT TURN MOVEMENT RETAINED
RIVERSIDE-ROADSIDE FOOTPATH CLOSED NEW BOARDWALK TO ACCOMMODATE PEDESTRIANS
MINOR ALTERATIONS TO HA'PENNY BRIDGE WING WALLS
Independent House
Abbey Mall
Hotel
Bank
College
Custom House
Talbot Memorial Bridge
Rosie Hackett Bridge
Butt Bridge
O'Connell Bridge
O'Connell Bridge House
Abbey Theatre
LOWER ABBEY STREET
MIDDLE ABBEY STREET
NORTH LOTTS
BACHELORS WALK
SACKVILLE PLACE
BERESFORD PLACE
MEMORIAL ROAD
QUAY
D'OLIER STREET
WESTMORELAND STREET
HAWKINS STREET
TARA STREET
LUKE STREET
MOSS STREET
SHAW STREET
PRINCES STREET SOUTH
GLOUCESTER STREET
POOLBEG STREET
TOWNSEND STREET
FLEET STREET
COLLEGE STREET
PEARSE STREET
COLLEGE GREEN
DAME STREET
FOSTER PLACE SOUTH
ANGLESEA STREET
PARLIAMENT ROW
MARK'S LANE
MARK STREET
BRACKEN'S LANE
CARDS LANE
Hawkins House
Cinema
College House
Apollo House
Markievicz Leisure Centre
George's Quay House
Georges Court
Station
Fire Stn.
Fire Station
Control Centre
Theatre
Hyde Court
Church (Cath)
Church (C of I)
Bank of Ireland
Central Bank
Botany Bay
Tennis Grounds
Graduates' Memorial
Dining Hall
Chapel
Parliament
FRONT
SQUARE
LIBRARY
Campanile
NEW SQUARE
Luce Hall
Botany
Rugby Ground
Engineering Laboratory
The Academy
Oisin House
Aras an Phiarsaigh
Regent House
Examination Hall
Printing Works
Telephone Exchange
Stock Exchange
Overhead Railway Line