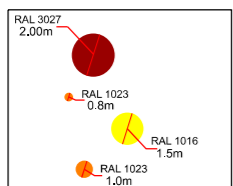


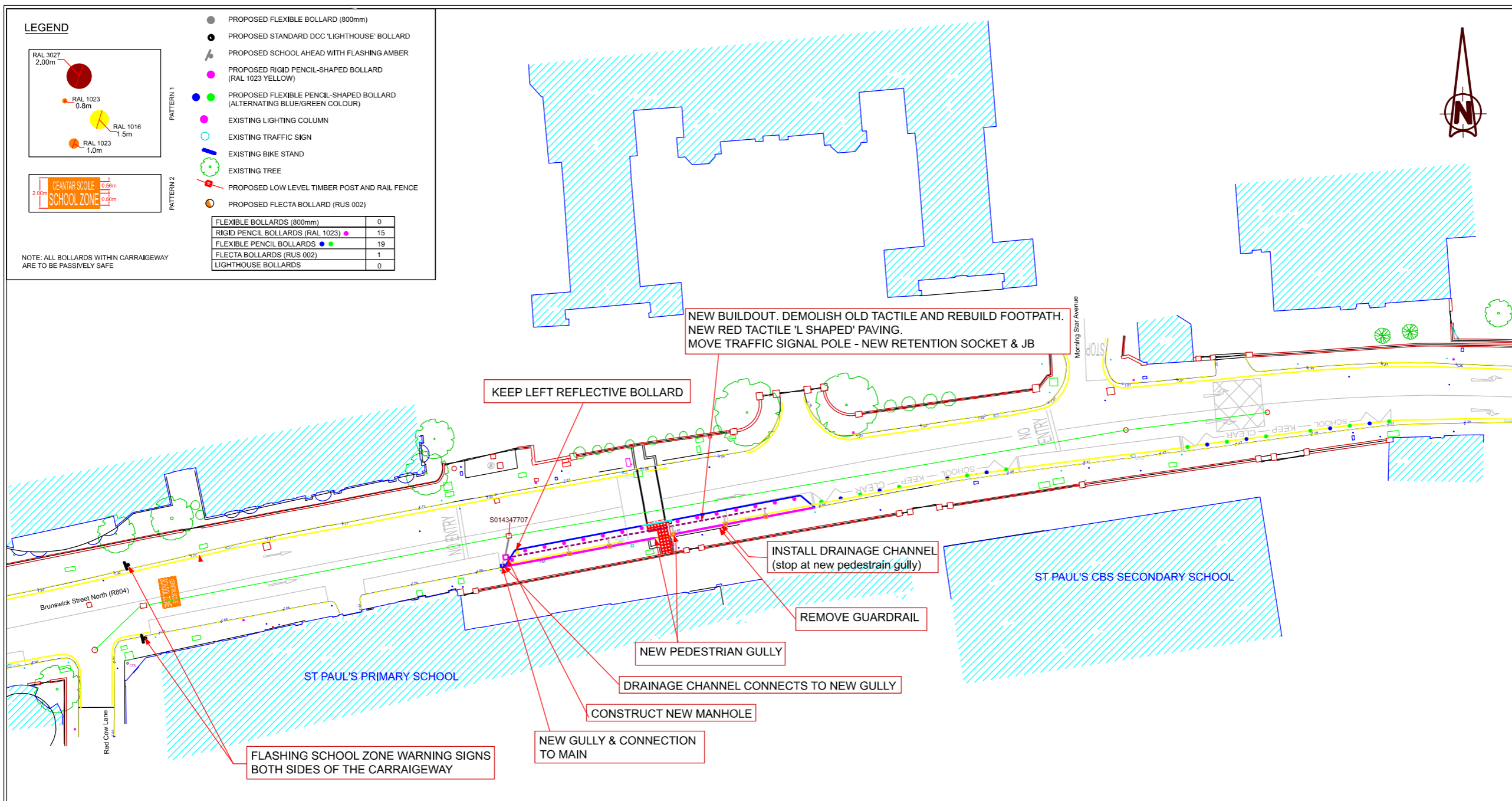
LEGEND



- PROPOSED FLEXIBLE BOLLARD (800mm)
- PROPOSED STANDARD DCC 'LIGHTHOUSE' BOLLARD
- PROPOSED SCHOOL AHEAD WITH FLASHING AMBER
- PROPOSED RIGID PENCIL-SHAPED BOLLARD (RAL 1023 YELLOW)
- PROPOSED FLEXIBLE PENCIL-SHAPED BOLLARD (ALTERNATING BLUE/GREEN COLOUR)
- EXISTING LIGHTING COLUMN
- EXISTING TRAFFIC SIGN
- EXISTING BIKE STAND
- EXISTING TREE
- PROPOSED LOW LEVEL TIMBER POST AND RAIL FENCE
- PROPOSED FLECTA BOLLARD (RUS 002)

FLEXIBLE BOLLARDS (800mm)	0
RIGID PENCIL BOLLARDS (RAL 1023)	15
FLEXIBLE PENCIL BOLLARDS	19
FLECTA BOLLARDS (RUS 002)	1
LIGHTHOUSE BOLLARDS	0

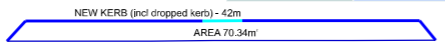
NOTE: ALL BOLLARDS WITHIN CARRAIGEWAY ARE TO BE PASSIVELY SAFE



DUBLIN CITY COUNCIL
 Comhairle Cathrach
 Bhaile Átha Cliath
 ENVIRONMENT & TRANSPORTATION DEPT
 CIVIC OFFICES
 WOOD QUAY, DUBLIN 8.

NOTES
 1. © Ordnance Survey Ireland.
 © Ordnance Survey Ireland. All rights reserved.
 License number 2017/23/CCMA-DublinCityCouncil

SUS25 Node Ref Number	SO14347707
Node Type	Manhole
Cover Level	7.873
Invert Level	4.333
Depth	3.54



- CONSTRUCT NEW MH AS PER GREATER DUBLIN REGIONAL CODE OF PRACTICE REFER SECTION 9
- CONSTRUCT NEW PEDESTRIAN GULLY
- CONSTRUCT NEW GULLY
- 450 DIA COMBINED SEWER
- NEW DRAINAGE CHANNEL
- NEW KERB
- NEW DISHED KERB
- NEW RED TACTILE AREA 5.7m
- NEW 225 DIA CARRIER PIPE
- NEW 225 DIA CONNECTION PIPE (new mh - existing mh)
- NEW 150 DIA CONNECTION PIPE (new gully - new mh)

Revision	Stage	Date	By	CHKD	APPRD

Project Title		SCHOOL ZONE	
Drawing Title		BRUNSWICK ST NORTH - ST PAUL'S	
Design:	CAD File:	Sheet	1 of 1
Drawn: CA	Job No: ECC 21 0034	Scale:	NTS
Checked:	Date:	Drawing No:	CC 203/N4
Approved:	Date:	Rev:	2