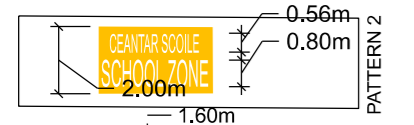
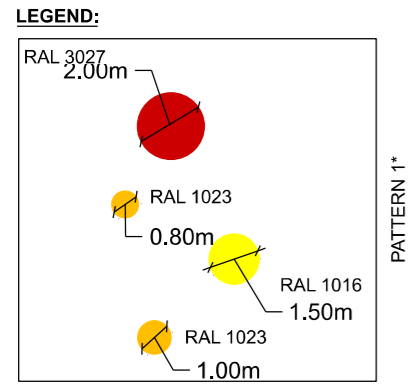
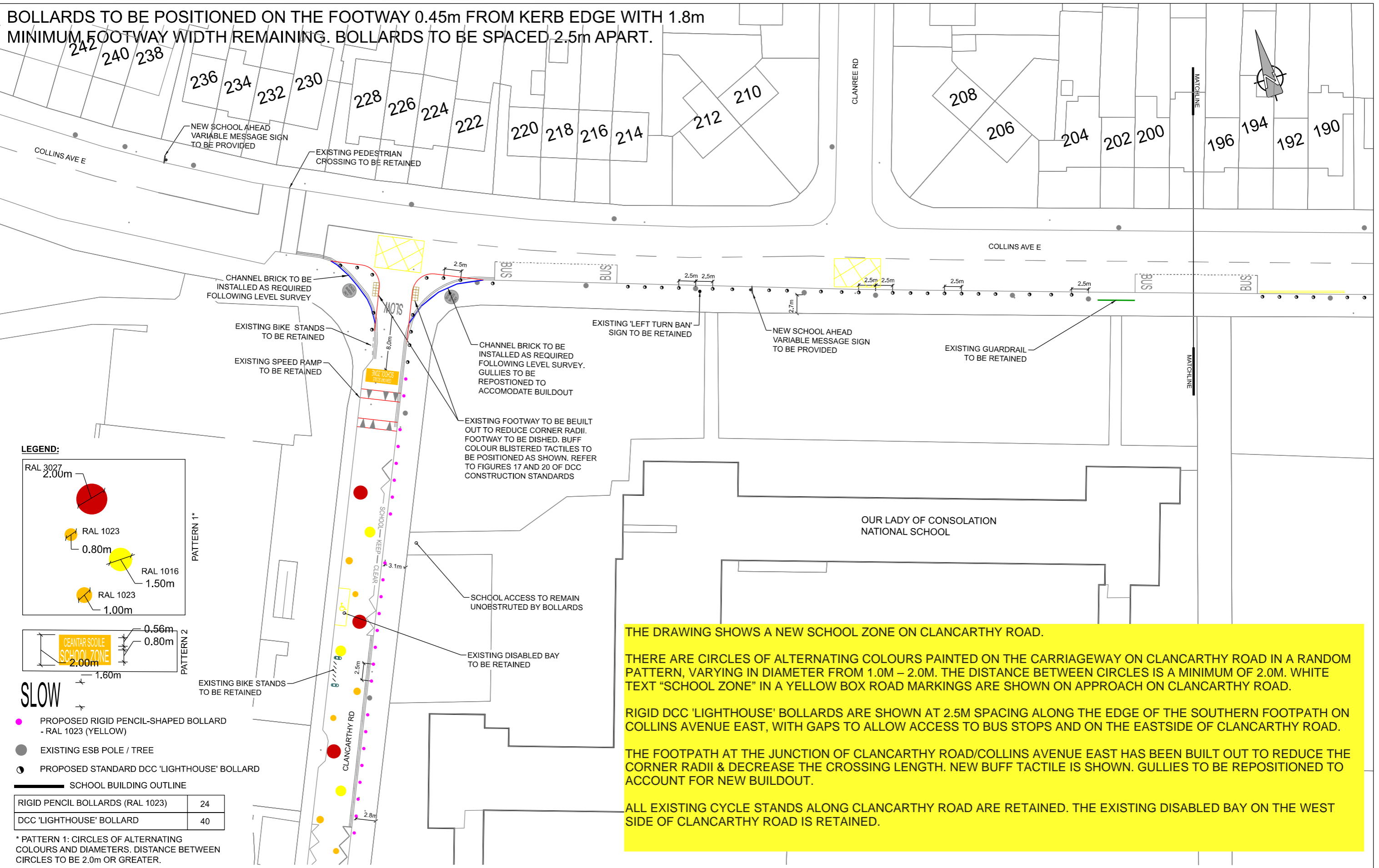


BOLLARDS TO BE POSITIONED ON THE FOOTWAY 0.45m FROM KERB EDGE WITH 1.8m MINIMUM FOOTWAY WIDTH REMAINING. BOLLARDS TO BE SPACED 2.5m APART.



- SLOW**
- PROPOSED RIGID PENCIL-SHAPED BOLLARD - RAL 1023 (YELLOW)
 - EXISTING ESB POLE / TREE
 - PROPOSED STANDARD DCC 'LIGHTHOUSE' BOLLARD

RIGID PENCIL BOLLARDS (RAL 1023)	24
DCC 'LIGHTHOUSE' BOLLARD	40

* PATTERN 1: CIRCLES OF ALTERNATING COLOURS AND DIAMETERS. DISTANCE BETWEEN CIRCLES TO BE 2.0m OR GREATER.

- NOTES:**
- ALL EXISTING ROAD MARKINGS AND FEATURES SHOWN IN GREY ARE TO BE RETAINED, UNLESS OTHERWISE STATED.
 - DESIGN IS BASED ON AVAILABLE ORDINANCE SURVEY MAPPING. EXISTING FEATURES, SUCH AS BUILDOUTS, TRAFFIC ISLANDS, ROAD MARKINGS ETC., WERE ESTIMATED BY THE DESIGNERS BY USE OF AERIAL PHOTOGRAPHY DATA.
 - ALL ACCESSES TO BE KEPT UNOBSTRUCTED.
 - REVIEW OF EXISTING SERVICES LOCATION & DEPTH HAS NOT BEEN UNDERTAKEN.

THE DRAWING SHOWS A NEW SCHOOL ZONE ON CLANCARTHY ROAD.

THERE ARE CIRCLES OF ALTERNATING COLOURS PAINTED ON THE CARRIAGEWAY ON CLANCARTHY ROAD IN A RANDOM PATTERN, VARYING IN DIAMETER FROM 1.0M – 2.0M. THE DISTANCE BETWEEN CIRCLES IS A MINIMUM OF 2.0M. WHITE TEXT "SCHOOL ZONE" IN A YELLOW BOX ROAD MARKINGS ARE SHOWN ON APPROACH ON CLANCARTHY ROAD.

RIGID DCC 'LIGHTHOUSE' BOLLARDS ARE SHOWN AT 2.5M SPACING ALONG THE EDGE OF THE SOUTHERN FOOTPATH ON COLLINS AVENUE EAST, WITH GAPS TO ALLOW ACCESS TO BUS STOPS AND ON THE EASTSIDE OF CLANCARTHY ROAD.

THE FOOTPATH AT THE JUNCTION OF CLANCARTHY ROAD/COLLINS AVENUE EAST HAS BEEN BUILT OUT TO REDUCE THE CORNER RADII & DECREASE THE CROSSING LENGTH. NEW BUFF TACTILE IS SHOWN. GULLIES TO BE REPOSITIONED TO ACCOUNT FOR NEW BUILDOUT.

ALL EXISTING CYCLE STANDS ALONG CLANCARTHY ROAD ARE RETAINED. THE EXISTING DISABLED BAY ON THE WEST SIDE OF CLANCARTHY ROAD IS RETAINED.

DUBLIN CITY COUNCIL

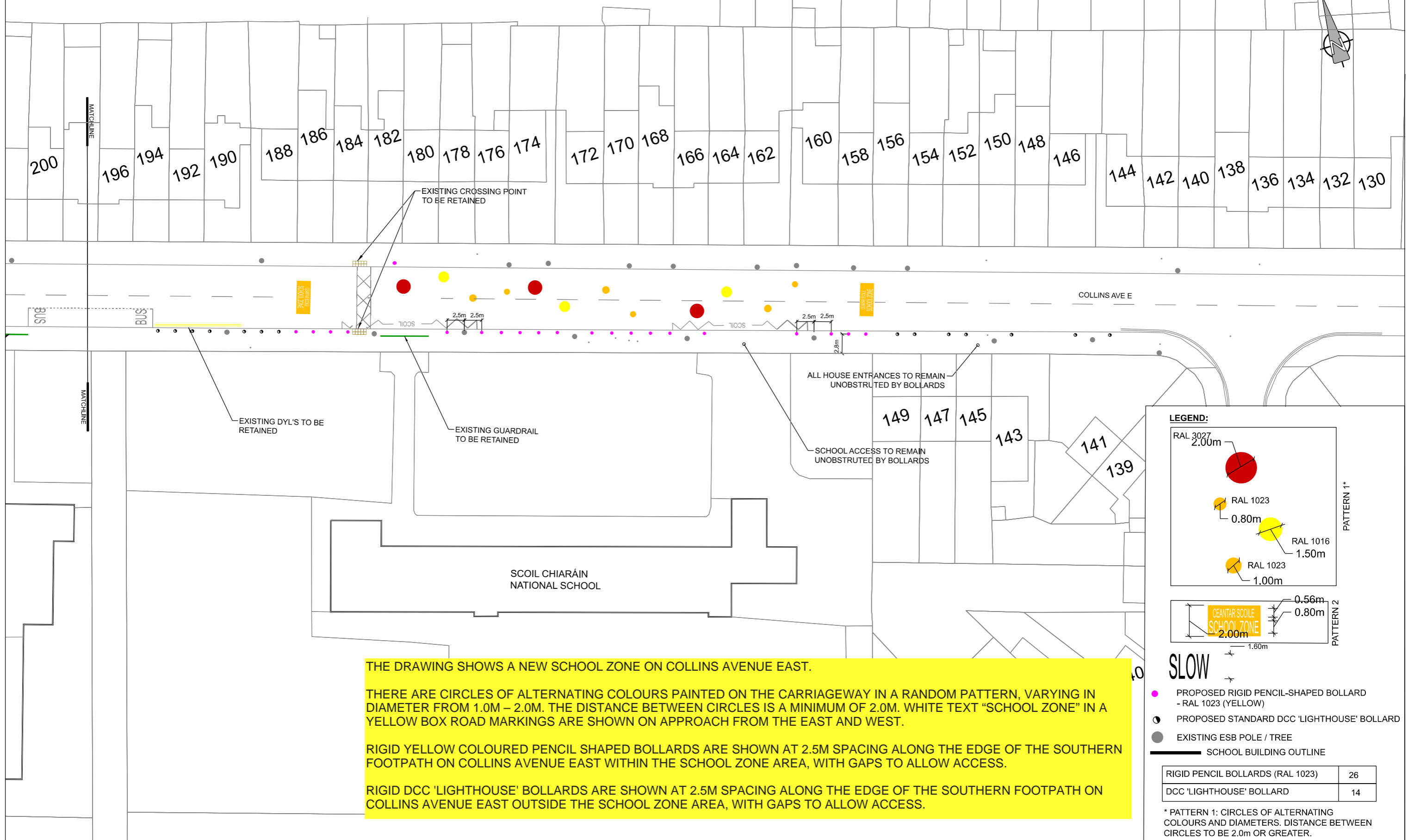
Comhairle Chathair Bhaile Átha Cliath
Environment & Transportation Dept.
Civic Offices
Wood Quay, Dublin 8

Brendan O'Brien
Acting Executive Manager (Traffic)

Project Title	DCC SAFE ROUTES TO SCHOOL - OUR LADY OF CONSOLATION NATIONAL SCHOOL & SCOIL CHARAIN CBS - COLLINS AVENUE EAST, DONNYCARNEY, DUBLIN 5				ORDNANCE SURVEY IRELAND LICENCE No. AR 0064229 © ORDNANCE SURVEY IRELAND / GOVERNMENT OF IRELAND
Revision	Date	By	Chk'd	App'd	
2	18/10/2022	RO'S	ZC	EOM	
1	23/09/2022	RO'S	ZC	EOM	
0					
Drawing Title					PHASE 1 - GENERAL ARRANGEMENT
APPROVAL			Design: ZC	CAD File:	Sheet
TENDER			Drawn: RO'S	Job No: 60615775-OLC	1 OF 2
CONSTRUCTION			Checked: ZC	Scale: 1:250 @ A1	Drawing No:
			Approved: EOM	Date: 13/04/2023	Rev: 3

NTA
Údarás Náisiúnta Iompair
National Transport Authority

BOLLARDS TO BE POSITIONED ON THE FOOTWAY 0.45m FROM KERB EDGE WITH 1.8m MINIMUM FOOTWAY WIDTH REMAINING. BOLLARDS TO BE SPACED 2.5m APART.



DUBLIN CITY COUNCIL
 Comhairle Chathair Bhaile Átha Cliath
 Environment & Transportation Dept.
 Civic Offices
 Wood Quay, Dublin 8

NTA
 Údarás Náisiúnta Iompair
 National Transport Authority

Brendan O'Brien
 Acting Executive Manager (Traffic)

NOTES:

- ALL EXISTING ROAD MARKINGS AND FEATURES SHOWN IN GREY ARE TO BE RETAINED, UNLESS OTHERWISE STATED.
- DESIGN IS BASED ON AVAILABLE ORDINANCE SURVEY MAPPING, EXISTING FEATURES, SUCH AS BUILDOUTS, TRAFFIC ISLANDS, ROAD MARKINGS ETC., WERE ESTIMATED BY THE DESIGNERS BY USE OF AERIAL PHOTOGRAPHY DATA.
- ALL ACCESSES TO BE KEPT UNOBSTRUCTED.
- REVIEW OF EXISTING SERVICES LOCATION & DEPTH HAS NOT BEEN UNDERTAKEN.

Project Title	DCC SAFE ROUTES TO SCHOOL - OUR LADY OF CONSOLATION NATIONAL SCHOOL & SCOIL CHARÁIN CBS - COLLINS AVENUE EAST, DUNNYGARNEY, DUBLIN 8			ORDNANCE SURVEY IRELAND LICENCE No. AR 0064228 ©ORDNANCE SURVEY IRELAND / GOVERNMENT OF IRELAND
Drawing Title	PHASE 1 - GENERAL ARRANGEMENT			
Stage	Date	By	Chk'd	App'd
PRELIMINARY				
APPROVAL				
TENDER				
CONSTRUCTION				
Designed:	ZC	CAD File:	Sheet	
Drawn:	RO'S	Job No:	60615775-OLC	2 OF 2
Checked:	ZC	Scale:	1:250 @ A1	Drawing No:
Approved:	EOM	Date:	13/04/2023	Rev:
				60615775-ACM-OLC-8K0101.2