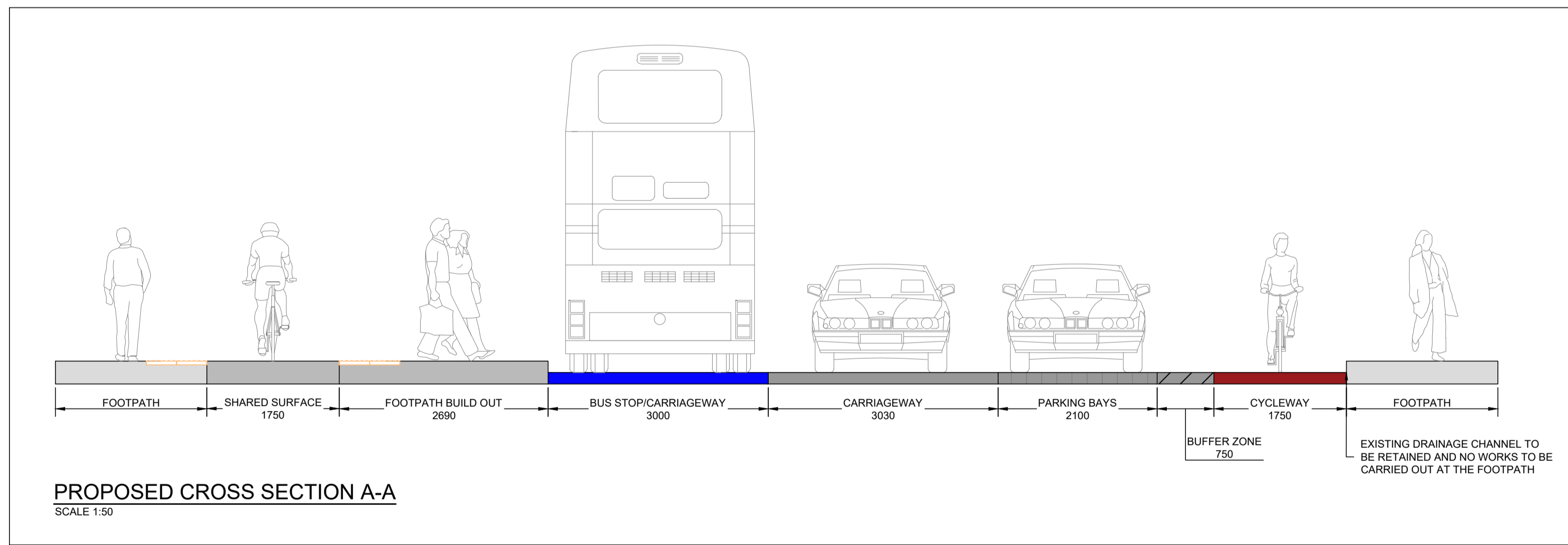
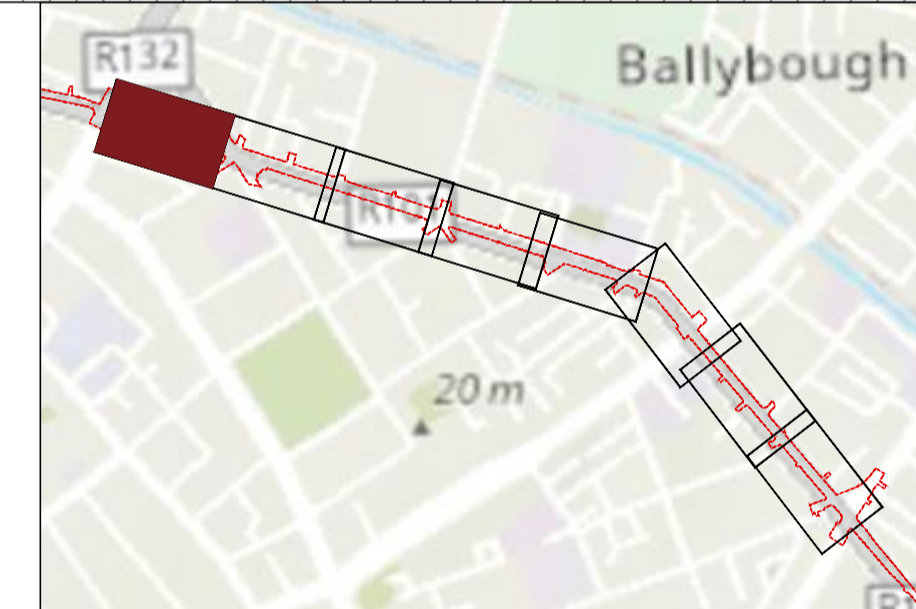


01 PROPOSED CYCLE TRACK LAYOUT
SCALE: 1:200



PARKING - DORSET STREET LOWER TO BELVEDERE ROAD

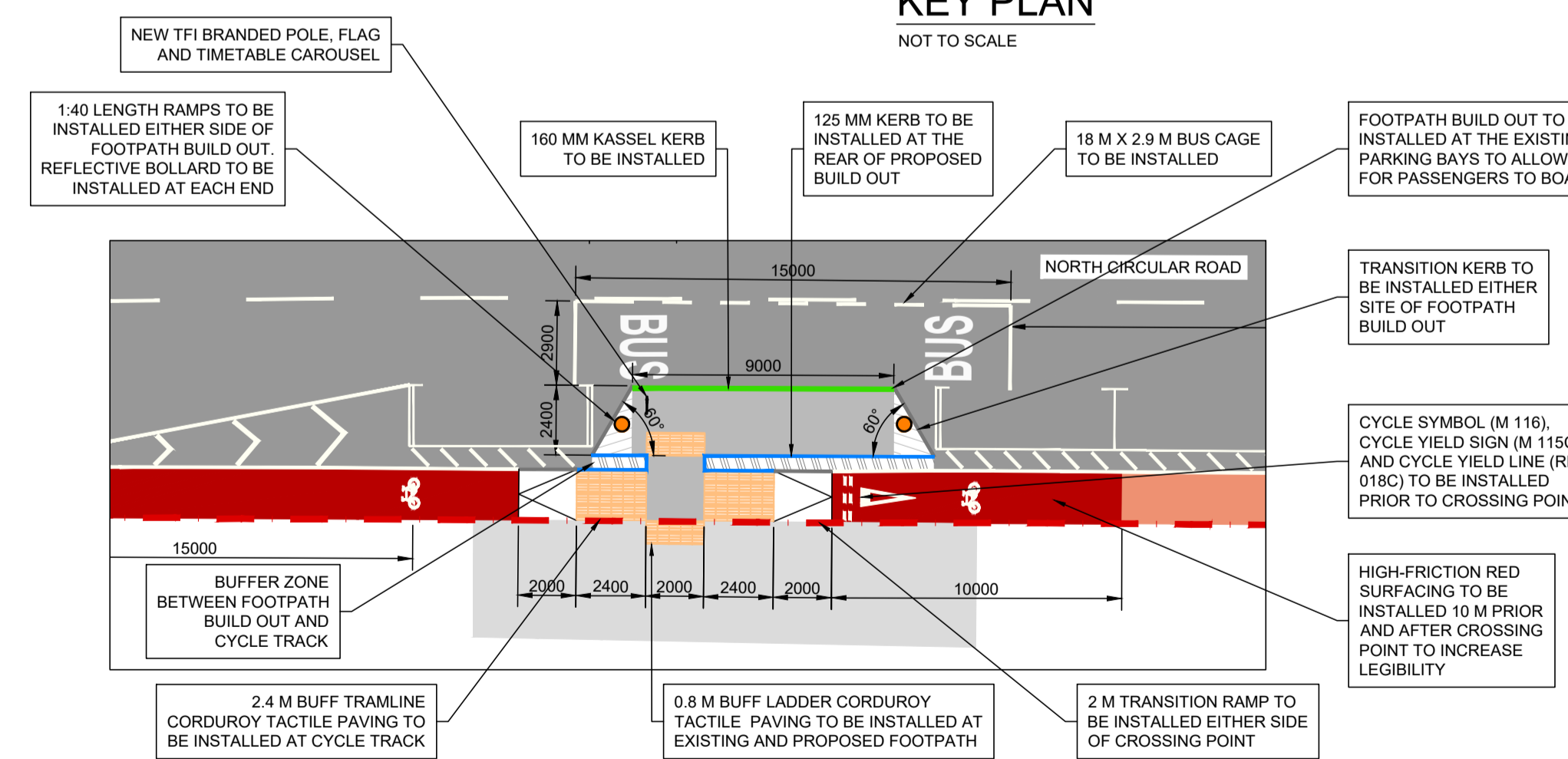
LOCATION	EXISTING PARKING	EXISTING CONDITIONS	PROPOSED PARKING TO BE RETAINED	DIFFERENCE BETWEEN PROPOSED AND EXISTING PARKING
SOUTH SIDE	13 PARKING BAYS	THIS SECTION ACCOUNTS FOR 11% PAY AND DISPLAY PERMIT PARKING SPACES	11 PERPENDICULAR FORMAL PARKING BAYS	REDUCTION OF 2 PARKING BAYS
NORTH SIDE	4 PARKING BAYS & 2 LOADING BAYS		2 LOADING BAYS	REDUCTION OF 4 PARKING BAYS



- NOTES:**
- ALL DIMENSIONS IN MILLIMETERS OTHERWISE STATED
 - ALL TRAFFIC SIGNS, INTERNAL ROAD MARKINGS SHALL BE IN ACCORDANCE WITH TRAFFIC SIGNS MANUAL BY THE DEPARTMENT OF TRANSPORT, TOURISM AND SPORTS
 - FOOTPATH TO BE KEPT CLEAR AND ENSURE THAT THE POLES DO NOT IMPEDE FREE MOVEMENT OF VISION OR MOBILITY OF IMPAIRED PEOPLE
 - SIGNS SHOULD BE CLEARLY VISIBLE TO ROAD USERS. STEPS SHOULD BE TAKEN TO DEAL WITH ANY OBSTRUCTIONS. OVERHANGING TREES AND SHRUBS SHOULD BE CUT BACK TO ALLOW APPROACHING DRIVERS TO SEE THE SIGN.
 - THE SIGN SHOULD NOT BLOCK THE SIGHTLINE OF ANY VEHICLE, PEDESTRIAN OR OTHER ROAD USERS.
 - THE PLACEMENT OF A SIGN POST FROM ROAD EDGE SHOULD BE MINIMUM 450CM-POSITION TO BE CONFIRMED FOR PATHS LESS THAN 1200mm WIDE
 - POST FOUNDATION TO BE 600mmx600mmx600mm DEEP C25 CONCRETE

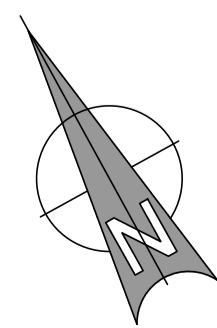
- SYMBOL:**
- SIGN RUS 009: PEDAL CYCLES ONLY
 - SIGN RUS 068: SHARED TRACK FOR PEDESTRIANS AND CYCLISTS

- LEGEND:**
- EXISTING ROADWAY
 - EXISTING FOOTPATH AND TRAFFIC ISLAND
 - EXISTING DUBLIN BIKES STATIONS
 - PROPOSED FOOTPATH BUILD OUT
 - PROPOSED RAMP AT EITHER END OF PROPOSED FOOTPATH
 - PROPOSED CYCLE TRACK
 - PROPOSED CYCLE TRACK SURFACE
 - PROPOSED BLUE SURFACE CONFLICT POINT CYCLE TRACK
 - PROPOSED BUFFER ZONE AT BUS STOPS
 - PROPOSED 160 MM KASSEL KERB
 - PROPOSED 125 MM KERB
 - PROPOSED 50 MM KERB
 - PROPOSED TRANSITION KERB
 - PROPOSED BUS STOP POLE
 - SCHEME EXTENTS



WORK IN PROGRESS

REV NO:	DATE:	REVISION NOTE:	DWN BY:	CKD BY:
P01	01/07/2022	ISSUED FOR INFORMATION	TC	AP
P02	15/07/2022	ISSUED FOR INFORMATION	TC	AP
P03	21/07/2022	ISSUED FOR INFORMATION	TC	AP
P04	02/08/2022	ISSUED FOR INFORMATION	TC	AP
P05	02/09/2022	ISSUED FOR INFORMATION	TC	AP
P06	22/11/2022	ISSUED FOR INFORMATION	TC	AP
P07	07/12/2022	ISSUED FOR INFORMATION	LS	AP



CLIENT:	DUBLIN CITY COUNCIL								
PROJECT:	NORTH EAST INNER CITY GREENING STRATEGY								
TITLE:	PUBLIC CONSULTATION GENERAL ARRANGEMENT SHEET 01 OF 08								
DRAWN:	TC	CHECKED:	AP	APPROVED:	DMC	JOB NO:	220588	REV:	P06
DATE:	01/07/2022	SCALE:	1:200	DRAWING NO:	220588-ORS-Z0-00-DR-TR-720				

ORS

Mullingar | Dublin | Galway | Donegal
 T: +353 1 5242060 | W: www.ors.ie | E: info@ors.ie
 ISO 9001:2015 QUALITY ASSURED COMPANY