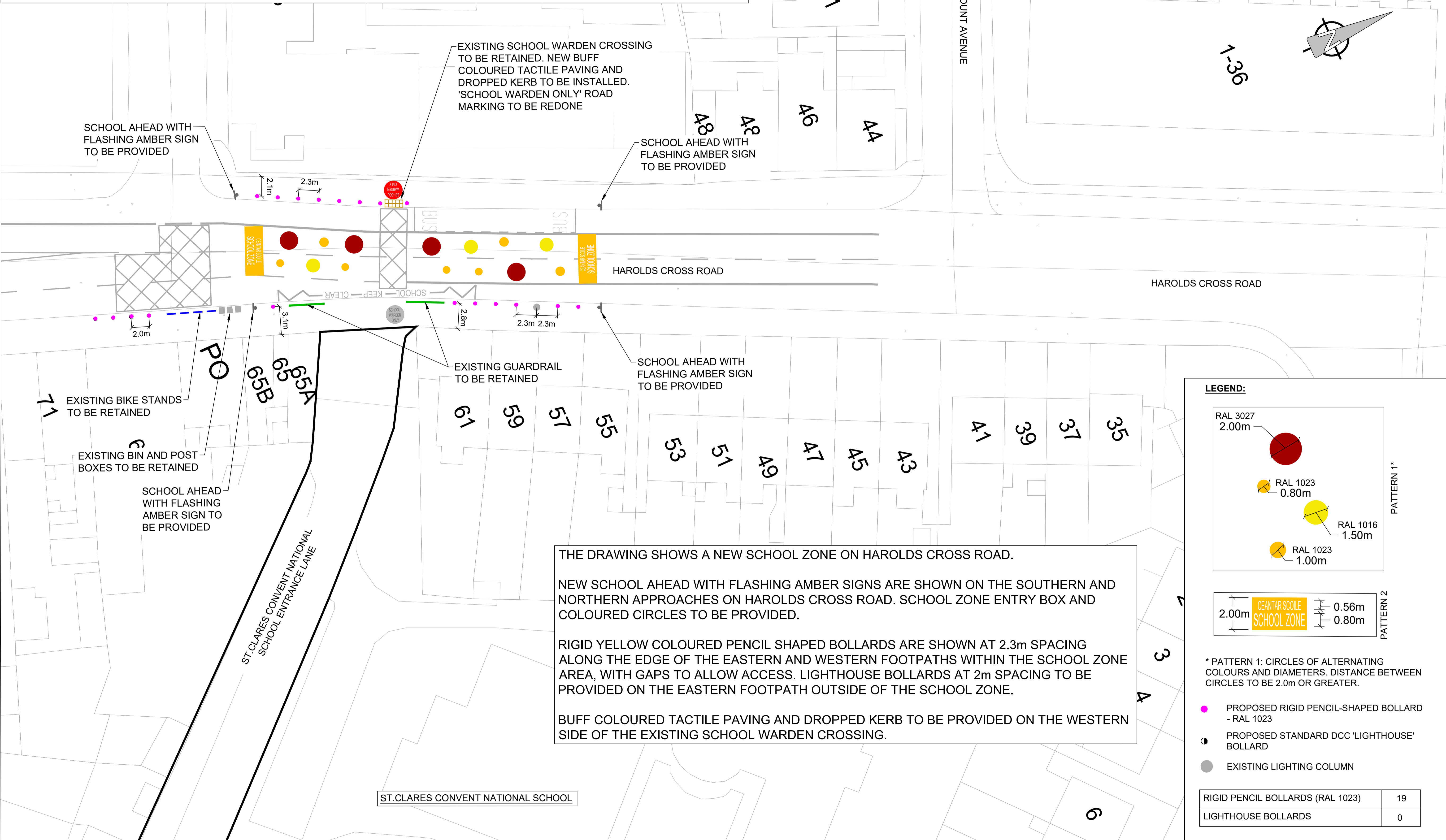


**BOLLARDS TO BE POSITIONED ON THE FOOTWAY 0.45m FROM KERB EDGE WITH 1.8m MINIMUM FOOTWAY WIDTH REMAINING. PENCIL BOLLARDS TO BE SPACED 2.3m APART AND THE LIGHTHOUSE BOLLARDS TO BE SPACED 2m APART.**

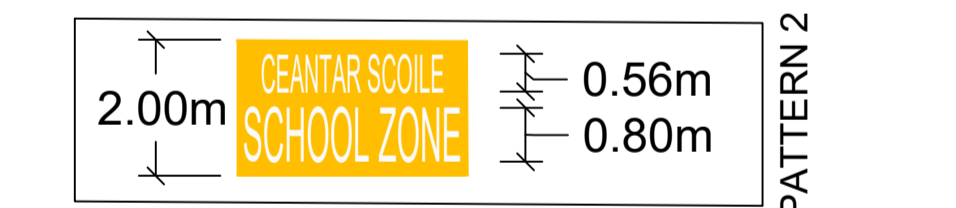
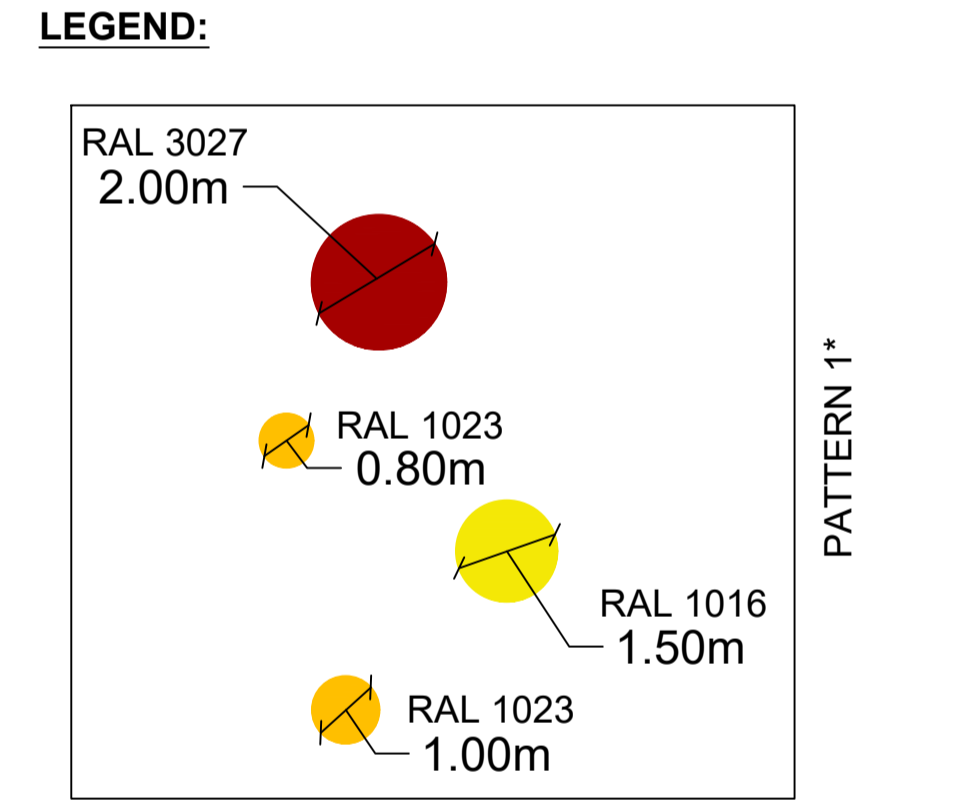


THE DRAWING SHOWS A NEW SCHOOL ZONE ON HAROLDS CROSS ROAD.

NEW SCHOOL AHEAD WITH FLASHING AMBER SIGNS ARE SHOWN ON THE SOUTHERN AND NORTHERN APPROACHES ON HAROLDS CROSS ROAD. SCHOOL ZONE ENTRY BOX AND COLOURED CIRCLES TO BE PROVIDED.

RIGID YELLOW COLOURED PENCIL SHAPED BOLLARDS ARE SHOWN AT 2.3m SPACING ALONG THE EDGE OF THE EASTERN AND WESTERN FOOTPATHS WITHIN THE SCHOOL ZONE AREA, WITH GAPS TO ALLOW ACCESS. LIGHTHOUSE BOLLARDS AT 2m SPACING TO BE PROVIDED ON THE EASTERN FOOTPATH OUTSIDE OF THE SCHOOL ZONE.

BUFF COLOURED TACTILE PAVING AND DROPPED KERB TO BE PROVIDED ON THE WESTERN SIDE OF THE EXISTING SCHOOL WARDEN CROSSING.



\* PATTERN 1: CIRCLES OF ALTERNATING COLOURS AND DIAMETERS. DISTANCE BETWEEN CIRCLES TO BE 2.0m OR GREATER.

- PROPOSED RIGID PENCIL-SHAPED BOLLARD - RAL 1023
- PROPOSED STANDARD DCC 'LIGHTHOUSE' BOLLARD
- EXISTING LIGHTING COLUMN

|                                  |    |
|----------------------------------|----|
| RIGID PENCIL BOLLARDS (RAL 1023) | 19 |
| LIGHTHOUSE BOLLARDS              | 0  |

**DUBLIN CITY COUNCIL**

Comhairle Cathrach  
Bhaile Átha Cliath  
Dublin City Council

Comhairle Chathair Bhaile Átha Cliath  
Environment & Transportation Dept.  
Civic Offices  
Wood Quay, Dublin 8

Brendan O'Brien  
Acting Executive Manager (Traffic)

- NOTES:**
- ALL EXISTING ROAD MARKINGS AND FEATURES SHOWN IN GREY ARE TO BE RETAINED, UNLESS OTHERWISE STATED.
  - DESIGN IS BASED ON AVAILABLE ORDINANCE SURVEY MAPPING. EXISTING FEATURES, SUCH AS BUILDOUTS, TRAFFIC ISLANDS, ROAD MARKINGS ETC., WERE ESTIMATED BY THE DESIGNERS BY USE OF AERIAL PHOTOGRAPHY DATA.
  - ALL ACCESSES TO BE KEPT UNOBSTRUCTED.
  - REVIEW OF EXISTING SERVICES LOCATION & DEPTH HAS NOT BEEN UNDERTAKEN.

**DRAFT**

|               |  |   |  |   |  |
|---------------|--|---|--|---|--|
| Project Title |  | DCC SAFE ROUTES TO SCHOOL - ST. CLARE'S PRIMARY SCHOOL HAROLDS CROSS ROAD, DUBLIN 8 W |  | ORDNANCE SURVEY IRELAND LICENCE No. AR 0064220 ©ORDNANCE SURVEY IRELAND / GOVERNMENT OF IRELAND |  |
| Drawing Title |  | GENERAL ARRANGEMENT   |  | Sheet   |  |
| Designed: ZC  |  | CAD File:   |  | 1 OF 1  |  |
| Drawn: RO'S   |  | Job No: 60615775-STC  |  | Drawing No:   |  |
| Checked: ZC   |  | Scale: 1:200 @ A1   |  | 60615775-ACM-STC-SK-0101  |  |
| Approved: EOM |  | Date: 13/01/2023  |  | Rev: 2  |  |