









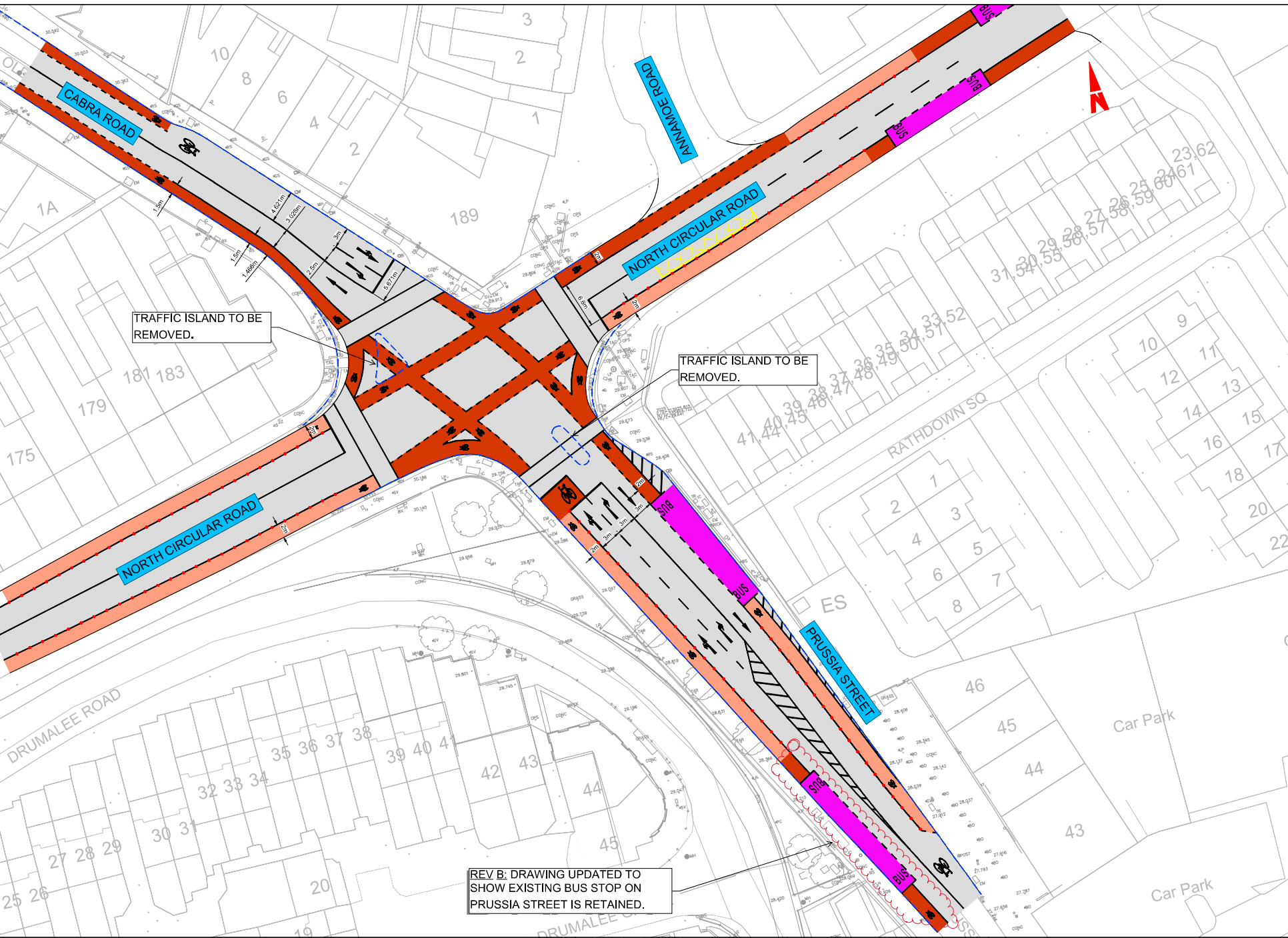


- LEGEND:**
-  BUS LANE
 -  CYCLE TRACK
 -  CYCLE LANE
 -  FOOTPATH
 -  CARRIAGEWAY
 -  GRASS AREA / VERGE
 -  SHARED AREA
 -  BUS STOP LOCATIONS
 -  FLEXIBLE BOLLARD
 -  FLEXIBLE DIRECTIONAL BOLLARD



TRAFFIC ISLAND TO BE REMOVED.

TRAFFIC ISLAND TO BE REMOVED.

REV B: DRAWING UPDATED TO SHOW EXISTING BUS STOP ON PRUSSIA STREET IS RETAINED.

K:\DCC\22105\1\MP\DR\DCC22105\NTA\SEC_HV_00_XX_00-DR-KK-0001.dwg

Notes:

- This drawing is to be used for the design element identified in the title block. Other information shown is to be considered indicative only. The drawing is to be read in conjunction with all other relevant design drawings.
- OS data used for data are obtained under a Creative Commons License from the Ordnance Survey Ireland Government of Ireland. All rights reserved. Licence Number: EI-0202121 National Transport Authority. All elevations are in metres and relate to OSi Geoid Model (OSGM02) Mean Sea. All co-ordinates are in Irish Transverse Mercator Grid (ITM) as defined by OSi active local GPS station.
- Information concerning the position of apparatus shown on this drawing is based on drawings supplied by the utility owners and/or the utility works contractor, and every care has been taken in the preparation of this drawing. Positions should be taken as approximate and are intended for general guidance only and no representation is made by the NTA as to the accuracy or completeness of the information provided as part of this document or any matter on which the information is based (including but not limited to loss or damage arising as a result of reliance by recipients on the information or any part of it. Any liabilities are hereby expressly disclaimed.
- The information contained herein has been provided by the NTA but does not purport to be comprehensive or final. Recipients should not rely on the information. Neither the NTA nor any of its directors, officers, employees, agents, subcontractors or advisors, make any representation or warranty as to, or accept any liability or responsibility in relation to, the accuracy, accuracy, reasonableness or completeness of the information provided as part of this document or any matter on which the information is based (including but not limited to loss or damage arising as a result of reliance by recipients on the information or any part of it. Any liabilities are hereby expressly disclaimed.

Project Ireland 2040
Building Ireland's Future

NTA
Udarás Náisiúnta Iompair
National Transport Authority

Rev	Date	Drn	Chk'd	App'd	Amendment

Client

 Greater Dublin Council
Dublin City Council
Dún Laoghaire-Rathdown City Council

Date	FEB, 22	Drawn	JG	Checked		Approved	
Scale	1:250	@ A1					
	1:500	@ A3					
		Project Code		Contract Code			

Project Title	HANLON'S CORNER		
Drawing Title	GENERAL ARRANGEMENT LAYOUT		
Drawing File Number	DCC22105-NTA-GEO_HV-00_XX_00-DR-KK-0001	Sheet Number	01 of 01
Status	S3	Rev	B

DO NOT SCALE USE FIGURED DIMENSIONS ONLY