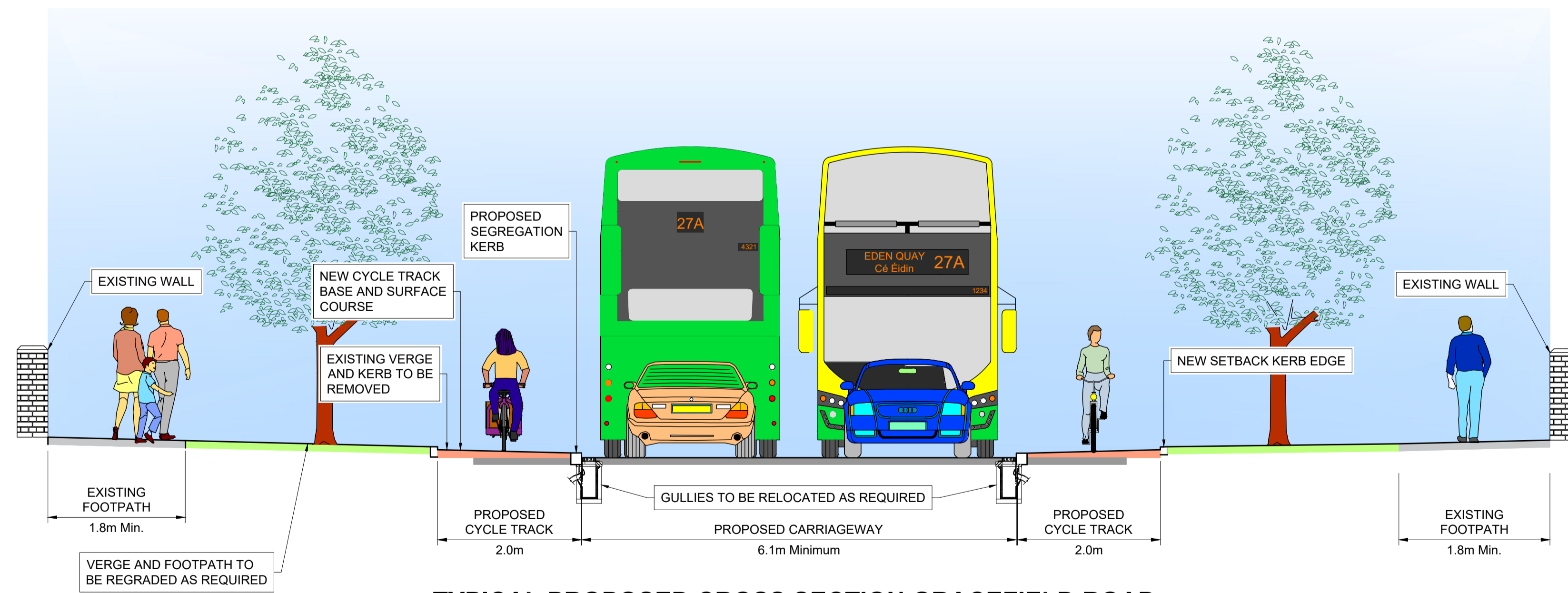


TYPICAL EXISTING CROSS SECTION GRACEFIELD ROAD



TYPICAL PROPOSED CROSS SECTION GRACEFIELD ROAD

K:\DCC\2021\109101_WIP\DRD\DCC21109-NTA-GEO_CS-00_XX_00-DR-KK-0002.dwg

Disclaimer

a. © National Transport Authority (NTA) 2019. This drawing is confidential and the copyright in it is owned by NTA. This drawing must not be either loaned, copied or otherwise reproduced in whole or in part or used for any purpose without the prior permission of NTA.

b. This drawing is to be used for the design element identified in the titlebox. Other information shown is to be considered indicative only. The drawing is to be read in conjunction with all other relevant design drawings.

c. O.S. data used for plans are printed under © Ordnance Survey Ireland Government of Ireland. All rights reserved. Licence Number EN 0082119 National Transport Authority. All elevations are in metres and relate to OSI Geoid Model (OSGM15) Mean Head. All Co-ordinates are in Irish Transverse Mercator Grid (ITM) as defined by OSI active local GPS station.

d. Information concerning the position of apparatus shown on this drawing is based on drawings supplied by the utility owners and/or the utility works contractor, whilst every care has been taken in the preparation of this drawing, positions should be taken as approximate and are intended for general guidance only and no representation is made by the NTA as to the accuracy, completeness, sufficiency or otherwise of this drawing and the position of the apparatus. The information contained herein does not purport to be comprehensive or final as the apparatus is subject to being altered and/or superseded. Recipients should not rely on this information. Any liabilities are hereby expressly disclaimed.

e. The information contained herein has been provided by the NTA but does not purport to be comprehensive or final. Recipients should not rely on the information. Neither the NTA nor any of its directors, officers, employees, agents, stakeholders or advisers make any representation or warranty as to, or accept any liability or responsibility in relation to, the adequacy, accuracy, reasonableness or completeness of the information provided as part of this document or any matter on which the information is based (including but not limited to loss or damage arising as a result of reliance by recipients on the information or any part of it. Any liabilities are hereby expressly disclaimed.

Building Ireland's Future

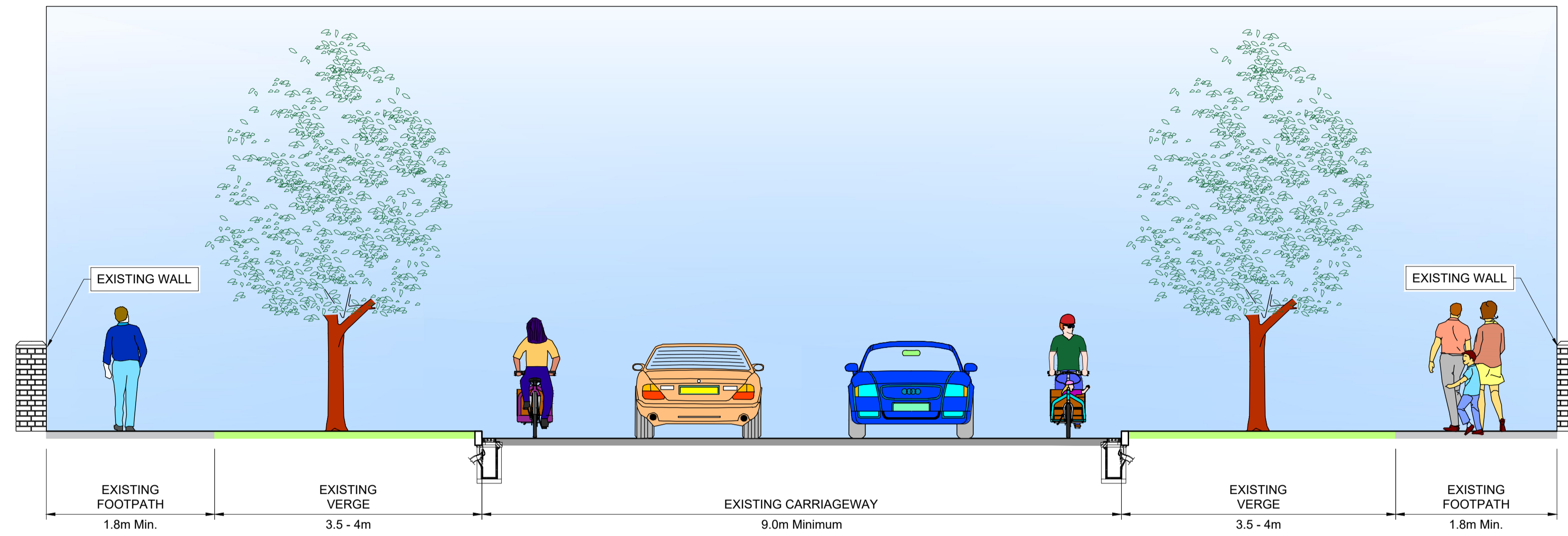
Údarás Náisiúnta Iompair
National Transport Authority

Rev	Date	Drn	Chk'd	App'd	Amendment

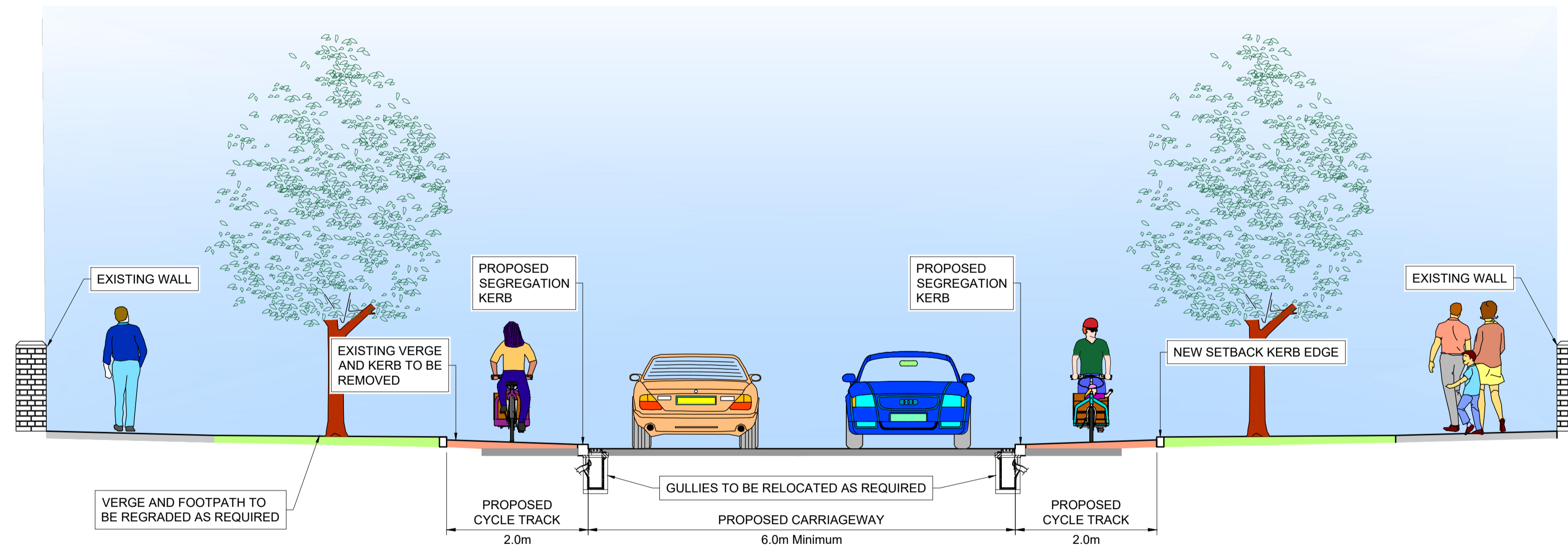
<p>Comhairle Cathrach Bhaile Átha Cliath Dublin City Council</p>			
Date	APR '23	Drawn	JG
Scale	1:50 @ A1 1:100 @ A3	Checked	GC
Project Code	DCC/21/0009	Contract Code	
Approved	GOB	Data Provider	QMS CODE

Project Title				COOLOCK TO CLONTARF			
Drawing Title				GRACEFIELD ROAD - VERNON AVENUE RAPID BUILD SCHEME TYPICAL CROSS SECTIONS			
Drawing File Number	DCC21109-NTA-GEO_CS-00_XX_00-DR-KK-0002	Sheet Number	01 of 04	Status	S3	Rev	J01

DO NOT SCALE USE FIGURED DIMENSIONS ONLY



TYPICAL EXISTING CROSS SECTION BROOKWOOD AVENUE / SYBIL HILL ROAD TO ST. ANNES MAIN GATE



TYPICAL PROPOSED CROSS SECTION BROOKWOOD AVENUE / SYBIL HILL ROAD TO ST. ANNES MAIN GATE

K:\DCC\2021\109101_WIP\DR\DR\DC21109-NTA-GEO_CS-00_XX_00-DR-KK-0002.dwg

Disclaimer

a. © National Transport Authority (NTA) 2019. This drawing is confidential and the copyright in it is owned by NTA. This drawing must not be either loaned, copied or otherwise reproduced in whole or in part or used for any purpose without the prior permission of NTA.

b. This drawing is to be used for the design element identified in the titlebox. Other information shown is to be considered indicative only. The drawing is to be read in conjunction with all other relevant design drawings.

c. O.S. data used for plans are printed under © Ordnance Survey Ireland Government of Ireland. All rights reserved. Licence Number EN 0082119 National Transport Authority. All elevations are in metres and relate to OSI Geoid Model (OSGM15) Mean Head. All Co-ordinates are in Irish Transverse Mercator Grid (ITM) as defined by OSI active local GPS station.

d. Information concerning the position of apparatus shown on this drawing is based on drawings supplied by the utility owners and/or the utility works contractor, whilst every care has been taken in the preparation of this drawing, positions should be taken as approximate and are intended for general guidance only and no representation is made by the NTA as to the accuracy, completeness, sufficiency or otherwise of this drawing and the position of the apparatus. The information contained herein does not purport to be comprehensive or final as the apparatus is subject to being altered and/or superceded. Recipients should not rely on this information. Any liabilities are hereby expressly disclaimed.

e. The information contained herein has been provided by the NTA but does not purport to be comprehensive or final. Recipients should not rely on the information. Neither the NTA nor any of its directors, officers, employees, agents, stakeholders or advisers make any representation or warranty as to, or accept any liability or responsibility in relation to, the adequacy, accuracy, reasonableness or completeness of the information provided as part of this document or any matter on which the information is based (including but not limited to loss or damage arising as a result of reliance by recipients on the information or any part of it. Any liabilities are hereby expressly disclaimed.

Project Ireland 2040
Building Ireland's Future

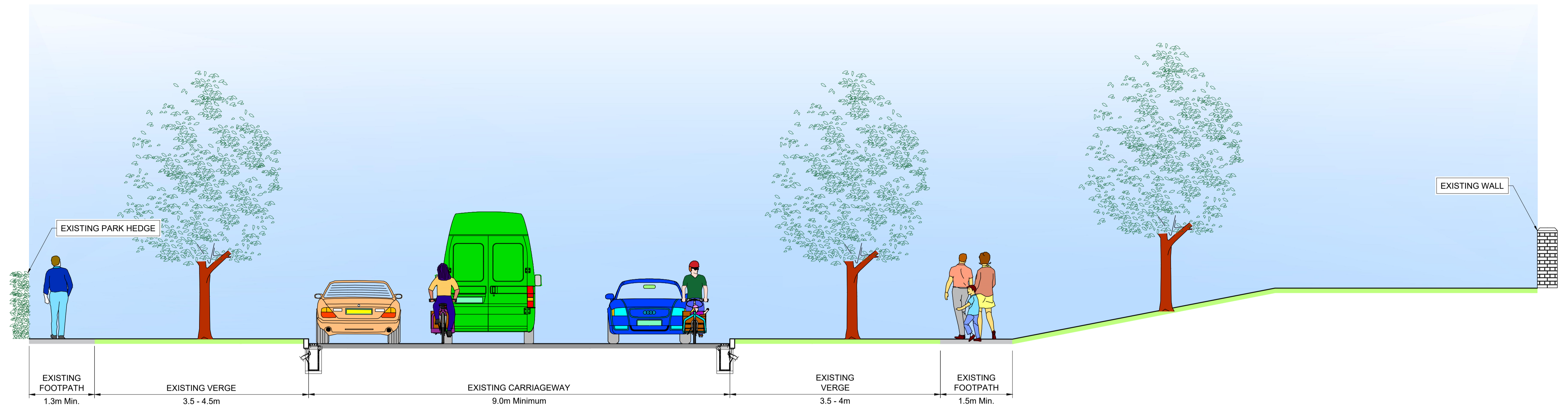
NTA
Údarás Náisiúnta Iompair
National Transport Authority

Rev	Date	Drn	Chk'd	App'd	Amendment

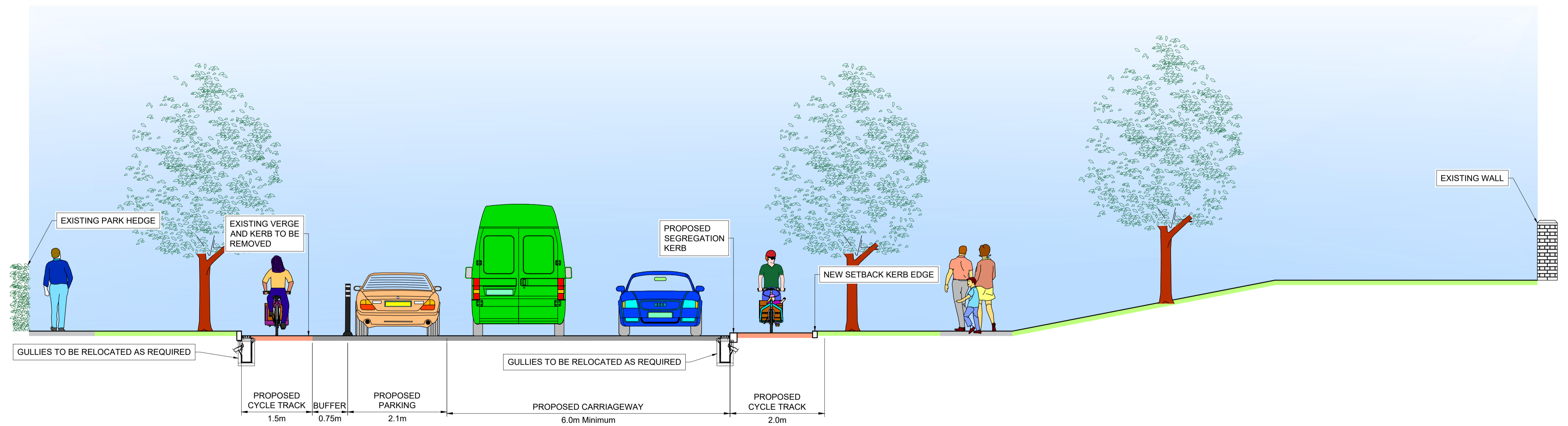
<p>Comhairle Cathrach Bhaile Átha Cliath Dublin City Council</p>			
Date	Drawn	Checked	Approved
APR '23	JG	GC	GOB
Scale	Project Code	Contract Code	Data Provider QMS CODE
1:50 @ A1 1:100 @ A3	DCC/21/0009		

Project Title				COOLOCK TO CLONTARF			
Drawing Title				GRACEFIELD ROAD - VERNON AVENUE RAPID BUILD SCHEME TYPICAL CROSS SECTIONS			
Drawing File Number	Sheet Number	Status	Rev				
DCC21109-NTA-GEO_CS-00_XX_00-DR-KK-0002	02 of 04	S3	J01				

DO NOT SCALE USE FIGURED DIMENSIONS ONLY



TYPICAL EXISTING CROSS SECTION SYBIL HILL ROAD ADJACENT TO ST. ANNE'S PARK



TYPICAL PROPOSED CROSS SECTION SYBIL HILL ROAD ADJACENT TO ST. ANNE'S PARK

K:\DCC\2021\109101_WIP\DRD\DCC21109-NTA-GEO_CS-00_XX_00-DR-KK-0002.dwg

Disclaimer

a. © National Transport Authority (NTA) 2019. This drawing is confidential and the copyright in it is owned by NTA. This drawing must not be either loaned, copied or otherwise reproduced in whole or in part or used for any purpose without the prior permission of NTA.

b. This drawing is to be used for the design element identified in the titlebox. Other information shown is to be considered indicative only. The drawing is to be read in conjunction with all other relevant design drawings.

c. O.S. data used for plans are printed under © Ordnance Survey Ireland Government of Ireland. All rights reserved. Licence Number EN 0082119 National Transport Authority. All elevations are in metres and relate to OSI Geoid Model (OSGM15) Malin Head. All Co-ordinates are in Irish Transverse Mercator Grid (ITM) as defined by OSI active local GPS station.

d. Information concerning the position of apparatus shown on this drawing is based on drawings supplied by the utility owners and/or the utility works contractor, which every care has been taken in the preparation of this drawing, positions should be taken as approximate and are intended for general guidance only and no representation is made by the NTA as to the accuracy, completeness, sufficiency or otherwise of this drawing and the position of the apparatus. The information contained herein does not purport to be comprehensive or final as the apparatus is subject to being altered and/or superseded. Recipients should not rely on this information. Any liabilities are hereby expressly disclaimed.

e. The information contained herein has been provided by the NTA but does not purport to be comprehensive or final. Recipients should not rely on the information. Neither the NTA nor any of its directors, officers, employees, agents, stakeholders or advisers make any representation or warranty as to, or accept any liability or responsibility in relation to, the adequacy, accuracy, reasonableness or completeness of the information provided as part of this document or any matter on which the information is based (including but not limited to loss or damage arising as a result of reliance by recipients on the information or any part of it. Any liabilities are hereby expressly disclaimed.

Building Ireland's Future


Údarás Náisiúnta Iompair
National Transport Authority

Rev	Date	Drn	Chk'd	App'd	Amendment

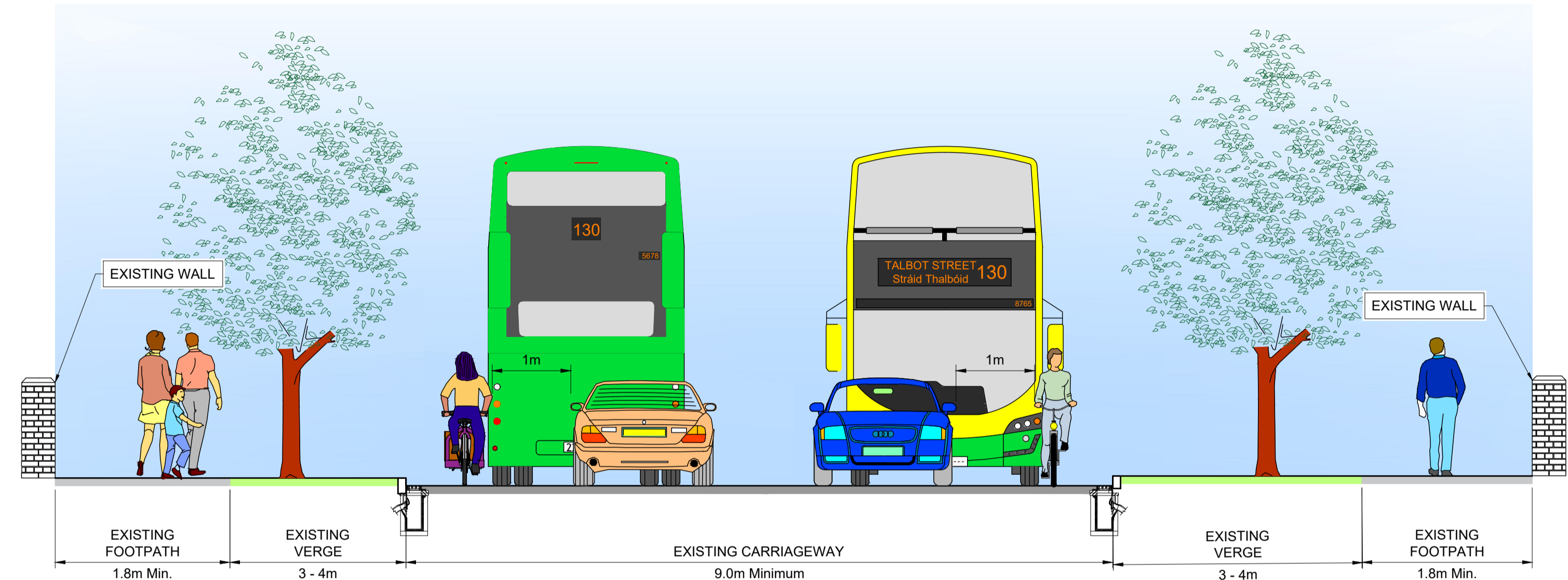
<p>Comhairle Cathrach Bhaile Átha Cliath Dublin City Council</p>			
Date	Drawn	Checked	Approved
APR. '23	JG	GC	GOB
Scale	Project Code	Contract Code	Data Provider QMS CODE
1:50 @ A1 1:100 @ A3	DCC/21/0009		

Project Title		COOLOCK TO CLONTARF	
Drawing Title		GRACEFIELD ROAD - VERNON AVENUE RAPID BUILD SCHEME TYPICAL CROSS SECTIONS	
Drawing File Number	Sheet Number	Status	Rev
DCC21109-NTA-GEO_CS-00_XX_00-DR-KK-0002	03 of 04	S3	J01


DO NOT SCALE USE FIGURED DIMENSIONS ONLY



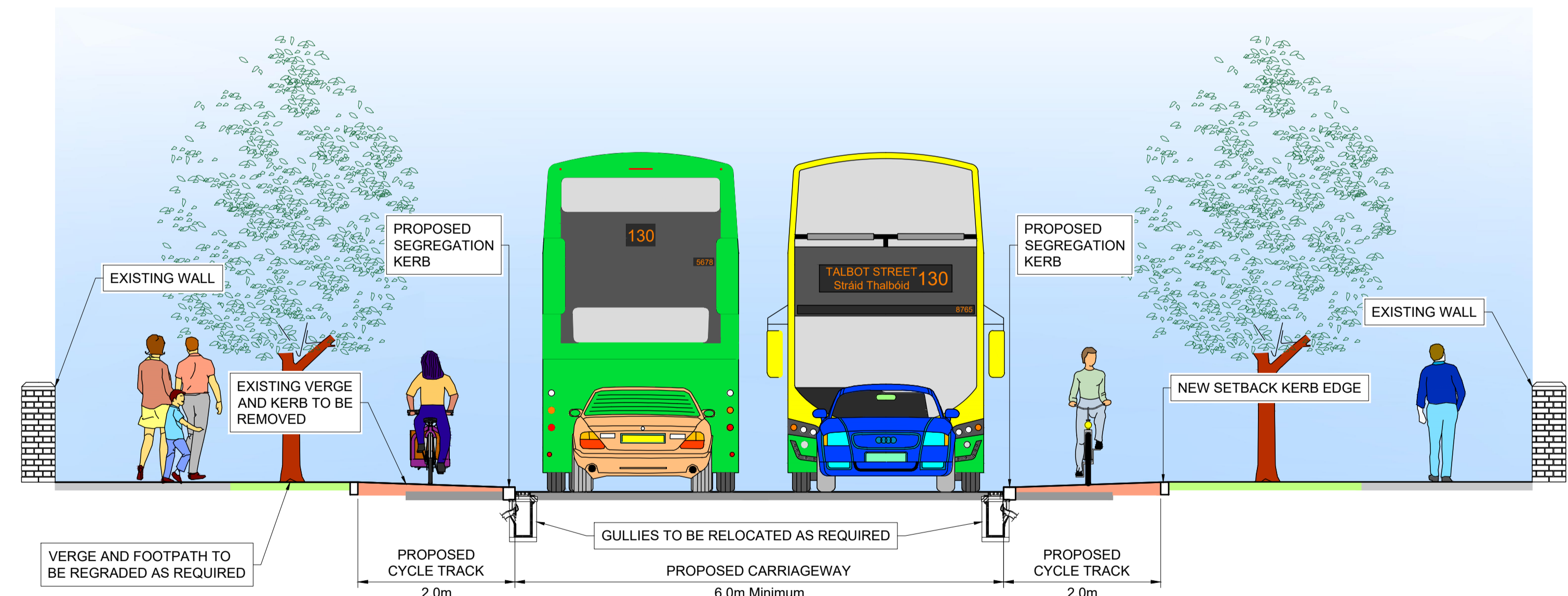
TYPICAL EXISTING VEHICULAR ACCESS CROSS SECTION



TYPICAL EXISTING CROSS SECTION VERNON AVENUE



TYPICAL PROPOSED VEHICULAR ACCESS CROSS SECTION



TYPICAL PROPOSED CROSS SECTION VERNON AVENUE

K:\DCC\2021\109\01_WIP\DRD\CC21109-NTA-GEO_CS-00_XX_00-DR-KK-0002.dwg

Disclaimer
 a. © National Transport Authority (NTA) 2019. This drawing is confidential and the copyright in it is owned by NTA. This drawing must not be either loaned, copied or otherwise reproduced in whole or in part or used for any purpose without the prior permission of NTA.
 b. This drawing is to be used for the design element identified in the titlebox. Other information shown is to be considered indicative only. The drawing is to be read in conjunction with all other relevant design drawings.
 c. O.S. data used for plans are printed under © Ordnance Survey Ireland Government of Ireland. All rights reserved. Licence Number EN 0082119 National Transport Authority. All elevations are in metres and relate to OSI Geoid Model (OSGM15) Mean Head. All Co-ordinates are in Irish

d. Transverse Mercator Grid (ITM) as defined by OSI active local GPS station.
 Information concerning the position of apparatus shown on this drawing is based on drawings supplied by the utility owners and/or the utility works contractor, whilst every care has been taken in the preparation of this drawing, positions should be taken as approximate and are intended for general guidance only and no representation is made by the NTA as to the accuracy, completeness, sufficiency or otherwise of this drawing and the position of the apparatus. The information contained herein does not purport to be comprehensive or final as the apparatus is subject to being altered and/or superseded. Recipients should not rely on this information. Any liabilities are hereby expressly disclaimed.

e. The information contained herein has been provided by the NTA but does not purport to be comprehensive or final. Recipients should not rely on the information. Neither the NTA nor any of its directors, officers, employees, agents, stakeholders or advisers make any representation or warranty as to, or accept any liability or responsibility in relation to, the adequacy, accuracy, reasonableness or completeness of the information provided as part of this document or any matter on which the information is based (including but not limited to loss or damage arising as a result of reliance by recipients on the information or any part of it. Any liabilities are hereby expressly disclaimed.



Rev	Date	Drn	Chk'd	App'd	Amendment

Client			
Date	Drawn	Checked	Approved
APR '23	JG	GC	GOB
Scale	@ A1	Project Code	Contract Code
1:50	@ A3	DCC/21/0009	
Data Provider: QMS CODE			

Project Title			
COOLOCK TO CLONTARF			
Drawing Title			
GRACEFIELD ROAD - VERNON AVENUE RAPID BUILD SCHEME TYPICAL CROSS SECTIONS			
Drawing File Number	Sheet Number	Status	Rev
DCC21109-NTA-GEO_CS-00_XX_00-DR-KK-0002	04 of 04	S3	J01

DO NOT SCALE USE FIGURED DIMENSIONS ONLY