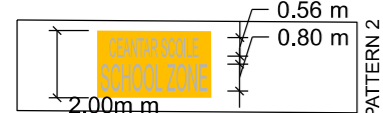
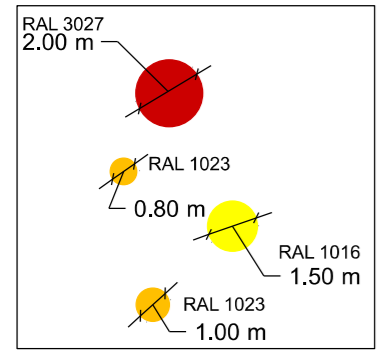


LEGEND:



- PROPOSED RIGID PENCIL-SHAPED BOLLARD - RAL 1023
- PROPOSED PENCIL SHAPED BOLLARD - FLEXIBLE AND REBOUNDABLE (ALTERNATING BLUE/GREEN COLOUR)
- EXISTING LIGHTING COLUMN

RIGID PENCIL BOLLARDS (RAL 1023)	23
FLEXIBLE PENCIL BOLLARDS	2

* PATTERN 1: CIRCLES OF ALTERNATING COLOURS AND DIAMETERS. DISTANCE BETWEEN CIRCLES TO BE 2.0m OR GREATER.

NOTE: ALL BOLLARDS WITHIN CARRIAGEWAY ARE TO BE PASSIVELY SAFE.

BOLLARDS TO BE POSITIONED ON THE FOOTWAY 0.45m FROM KERB EDGE WITH 1.8m MINIMUM FOOTWAY WIDTH REMAINING. BOLLARDS TO BE SPACED 2.3m APART.

THE DRAWING SHOWS A NEW SCHOOL ZONE ON CHURCH AVENUE

THERE ARE CIRCLES OF ALTERNATING COLOURS PAINTED ON THE CARRIAGEWAY BETWEEN GRACE PARK ROAD AND ORMOND ROAD IN A RANDOM PATTERN, VARYING IN DIAMETER FROM 1.0M – 2.0M. THE DISTANCE BETWEEN CIRCLES IS A MINIMUM OF 2.0M. WHITE TEXT "SCHOOL ZONE" IN A YELLOW BOX ROAD MARKINGS ARE SHOWN ON APPROACH FROM ORMOND ROAD AND GRACE PARK ROAD.

FLEXIBLE ALTERNATING BLUE/GREEN PENCIL SHAPED BOLLARDS ARE SHOWN AT 2.5M SPACING ALONG THE EDGE OF THE SOUTHERN CARRIAGEWAY OF CHURCH AVENUE FROM ITS JUNCTION WITH GRACE PARK ROAD TO THE SCHOOL ENTRANCE.

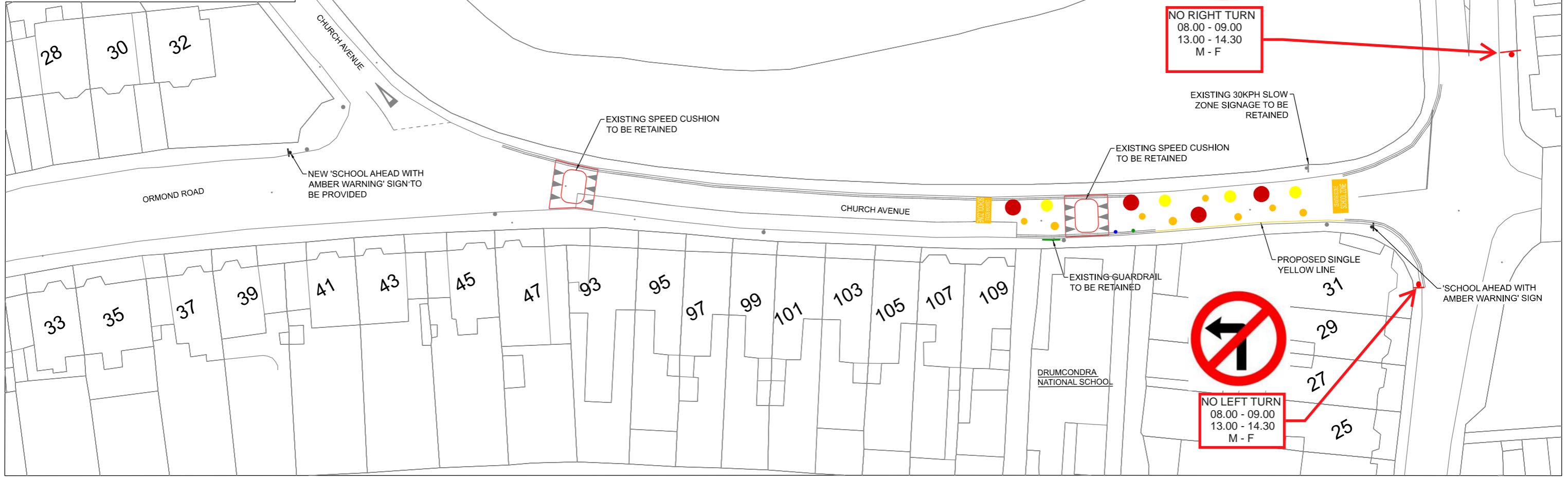
2 NO. RIGID YELLOW COLOURED PENCIL SHAPED BOLLARDS ARE SHOWN AT 2.5M SPACING ON THE EAST SIDE OF THE FOOTPATH ON GRACEPARK ROAD ADJACENT TO THE EXISTING RAMP (EAST SIDE).

NEW SCHOOL AHEAD WITH FLASHING AMBER SIGN IS SHOWN ON THE SOUTHERN SIDE OF CHURCH AVENUE AT THE JUNCTION WITH GRACE PARK ROAD.

A RIGHT TURN BAN IS SHOWN SOUTHBOUND ON APPROACH TO THE JUNCTION OF CHURCH AVENUE FROM GRACE PARK ROAD (08.00 - 09.00 13.00- 14.30 MONDAY TO FRIDAY).

A LEFT TURN BAN IS SHOWN NORTHBOUND ON APPROACH TO THE JUNCTION OF CHURCH AVENUE FROM GRACE PARK ROAD (08.00 - 09.00 13.00- 14.30 MONDAY TO FRIDAY).

A SINGLE YELLOW LINE IS SHOWN ON THE SOUTHERN SIDE OF CHURCH AVENUE WITH PARKING PROHIBITED 08.00 -15.00 MONDAY TO FRIDAY.



DUBLIN CITY COUNCIL

Comhairle Chathair Bhaile Átha Cliath
Environment & Transportation Dept.
Civic Offices
Wood Quay, Dublin 8

Brendan O'Brien
Acting Executive Manager (Traffic)

NOTES:

- ALL EXISTING ROAD MARKINGS AND FEATURES SHOWN IN GREY ARE TO BE RETAINED, UNLESS OTHERWISE STATED.
- DESIGN IS BASED ON AVAILABLE ORDINANCE SURVEY MAPPING, EXISTING FEATURES, SUCH AS BUILDOUTS, TRAFFIC ISLANDS, ROAD MARKINGS ETC., WERE ESTIMATED BY THE DESIGNERS BY USE OF AERIAL PHOTOGRAPHY DATA.
- ALL ACCESSES TO BE KEPT UNOBSTRUCTED.
- REVIEW OF EXISTING SERVICES LOCATION & DEPTH HAS NOT BEEN UNDERTAKEN.

Project Title DCC SAFE ROUTES TO SCHOOL - DRUMCONDRA NATIONAL SCHOOL, CHURCH AVENUE, DRUMCONDRA, DUBLIN 9		ORDNANCE SURVEY IRELAND LICENCE No. AR 006429 © ORDNANCE SURVEY IRELAND / GOVERNMENT OF IRELAND	
Drawing Title GENERAL ARRANGEMENT		Designed: ZC	CAD File:
Drawn: ROS		Job No: 60615775-DNS	Sheet 1 OF 1
Checked: ZC		Scale: 1:250 @ A1	Drawing No:
Approved: EOM		Date: 13/01/2023	Rev: 0