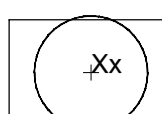








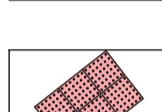

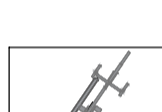

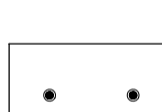
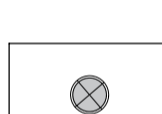





- LEGEND:
-  **PROPOSED STANDARD TREE PLANTING**
REFER TO PLANTING SCHEDULE.
REFER TO DRG 0400 FOR PLANTING DETAILS
 -  **ORNAMENTAL SHRUB / HERBACEOUS PLANT MIX**
REFER TO PLANTING SCHEDULE. ALL PLANTING TO BE PLANTED INTO MIN. 450MM APPROVED TOPSOIL.
REFER TO DRG 0400 FOR PLANTING DETAILS
 -  **NATURAL STONE PAVING**
SELECTED MIX OF NATURAL STONE COLOURS AND TEXTURES LAID TO VARYING WIDTHS AND GEOMETRIES AS PER DESIGN MOTIF.
 -  **NATURAL STONE PAVING (TRAFFICCKED)**
SELECTED MIX OF NATURAL STONE COLOURS AND TEXTURES LAID TO VARYING WIDTHS AND GEOMETRIES AS PER DESIGN MOTIF OVER ROAD BASE CONSTRUCTION WITH HIGH STRENGTH BEDDING & JOINTING MORTAR TO ENGINEERS DETAIL
 -  **PERMEABLE PAVING**
TO ON STREET PARKING ALONG ST. PATRICK'S VILLAS TO ENGINEERS SPECIFICATION
 -  **HOT ROLLED ASPHALT (HRA)**
WITH BUFF COLOURED CHIP STONE ROLLED INTO TOP SURFACE. TO RAISED TABLES AND LOCAL STREET CROSSINGS. TO ENGINEERS SPECIFICATION
 -  **COMMUNAL SEATING**
SELECTED MIX OF NATURAL STONE WITH HARDWOOD TO WEARING SURFACE. INCORPORATING BACK & ARMRESTS IN LINE WITH BEST PRACTICE GUIDELINES.
 -  **STEPPED ACCESS**
FULL PIECE NATURAL STONE STEPS WITH ASSOCIATED HANDRAILS AND HAZARD WARNING TO TGD PART M
 -  **TACTILE PAVING**
HAZARD WARNING PAVING TO ENGINEERS SPECIFICATION
 -  **TACTILE PAVING**
BLISTER TYPE TO CONTROLLED PEDESTRIAN CROSSING TO ENGINEERS SPECIFICATION
 -  **TACTILE PAVING**
BLISTER TYPE TO UNCONTROLLED PEDESTRIAN CROSSING TO ENGINEERS SPECIFICATION
 -  **BIKE PARKING**
TO COMPLY WITH DCC CYCLE PARKING STANDARDS
 -  **FEATURE LIGHTING**
TIMBER LIGHTING COLUMN WITH MULTI DIRECTIONAL LUMINAIRE ARRANGEMENT. TO ENGINEERS DETAIL.
 -  **VEHICLE BOLLARDS**
MIN 1100MM FROM GROUND
 -  **LITTER BIN**
 -  **EXISTING BUILDING ENTRANCE**

P03	DRAFT FOR PRE PLANNING VALIDATION	SC	08.11.2023
P02	DRAFT FOR PRE PLANNING	SC	29.03.2023
P01	DRAFT FOR PRE PLANNING	SC	20.03.2023
REV	DESCRIPTION	ISSUED BY	DATE

MITCHELL + ASSOCIATES
LANDSCAPE ARCHITECTURE URBAN DESIGN
Unit 5, Woodpark, The Rise, Clonsilla, Dublin 9, Ireland | t: +353 1 454 5066 | info@mta.ie

PROJECT
Library Square Ringsend - Public Realm Improvement & Library Refurbishment & Extension

CLIENT
DCC South East Area Office

JOB NO.
LIB0003

DRAWING
Landscape General Arrangement - Zone 1

DRAWING NO.
LIB-MAS-XX-XX-DR-L-0200

DRAWN BY Sean Cassidy **CHECKED** DK **DATE** 08.11.2023

STATUS: PLANNING **SCALE:** 1:100 @ A1 **REVISION:** P03

NOTES:
All dimensions are in millimeters unless otherwise stated and shall be checked and confirmed by the contractor on site. Any discrepancies shall be immediately reported to the landscape architect. Work to figured dimensions only - Do not scale from drawing. Do Not Scale. Use Figured Dimensions Only. Not for Construction Purposes unless Specifically Marked.
© THIS DRAWING IS COPYRIGHT OF MITCHELL + ASSOCIATES

1:100 @A1