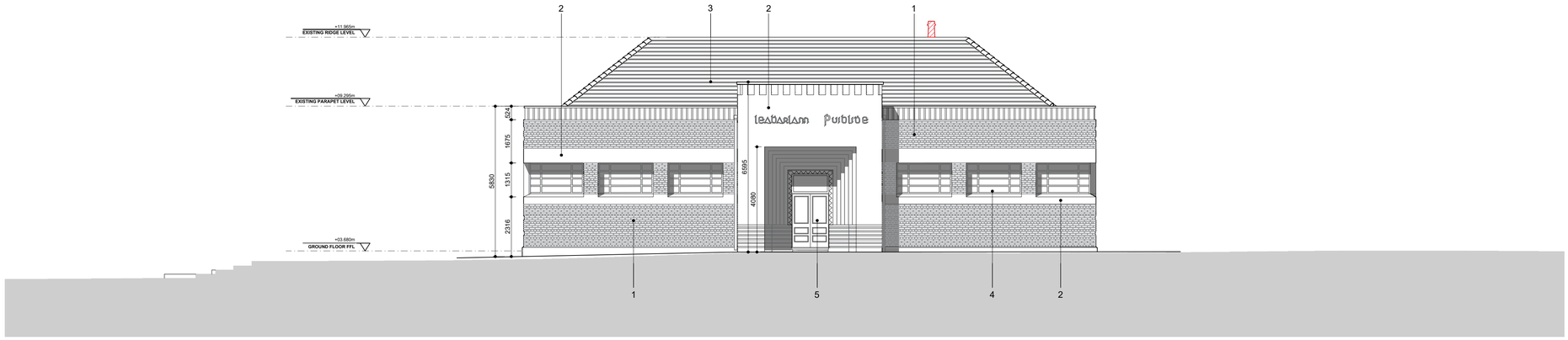

01 / 031 Existing St. Patrick's Villa's / North East Contiguous Elevation
Scale: 1 : 100

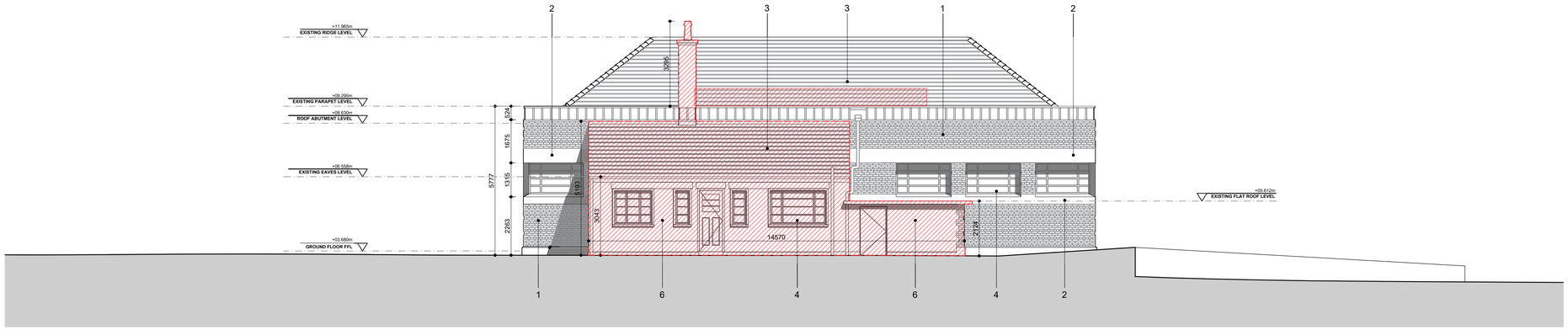

02 / 031 Existing Fitzwilliam Street / South West Elevation
1:100

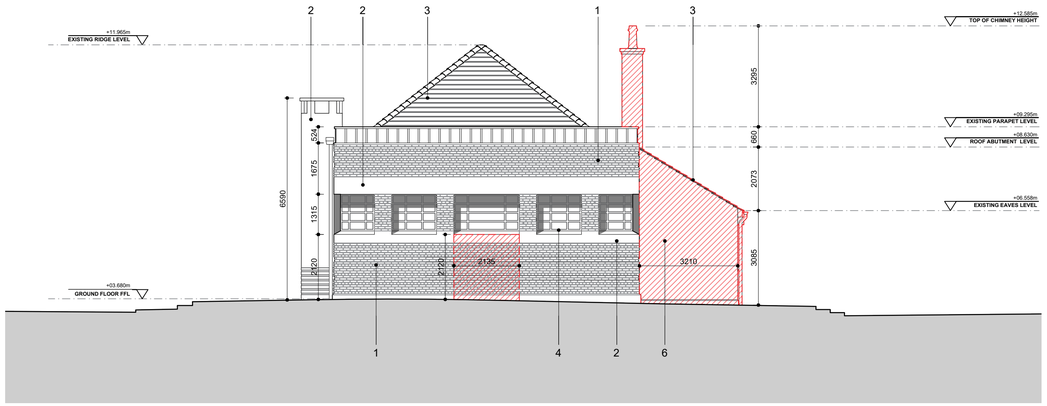

03 / 031 Existing Library Square / North West Elevation
1:100

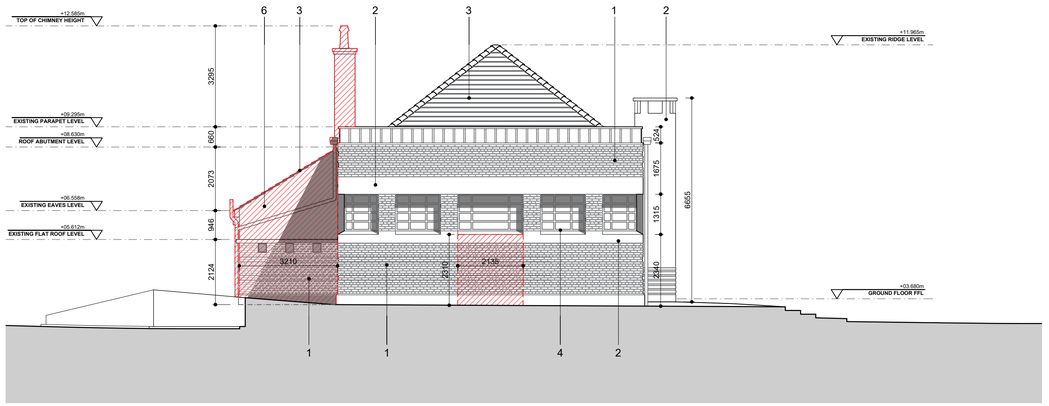

04 / 031 Existing Irishtown / South East Elevation
1:100

Do not scale. Use figured dimensions only. All dimensions to be checked on site. Any discrepancies between site and figured dimensions to be brought immediately to the architect's attention. Digital copies cannot be guaranteed. Only information in hard copy can be relied upon for conformity and accuracy.
© This drawing is copyright.

OS maps are reproduced under Ordnance Survey Ireland Licence No. AR 0031122. © Ordnance Survey Ireland and Government of Ireland.

GENERAL NOTE
Any deviation from the proposed specifications to be brought immediately to the architect's attention. All product substitutions to meet the project performance requirements and the minimum requirements of the Building Regulations. All products to be installed in strict accordance with the manufacturer's specification. Any discrepancies between site and figured dimensions to be brought immediately to the architect's attention. Subcontractors to confirm site dimensions with the main contractor prior to manufacture. Subcontractors to supply fabrication drawings to the architect for approval or comment prior to manufacture.
All sub-structure, structural steelwork and reinforced concrete to structural engineer's design, detail and specification. Structural precast concrete elements by specialist subcontractor. Any inconsistencies between structural and architectural drawings to be brought immediately to the architect's attention.

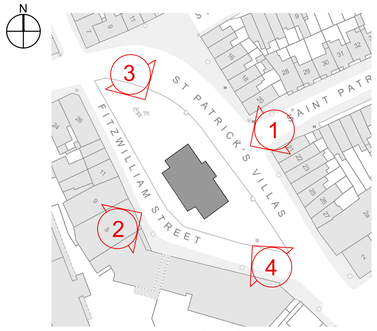

KEY PLAN - ELEVATION LOCATION:

Material Legend:

1: Historic Fabric - Brick Walls.
2: Historic Fabric - Painted Concrete Walls
3: Historic Fabric - Tiled Roof
4: Historic Fabric - Painted Metal Frame Windows
5: Historic Fabric - Hardwood Timber Door
6. Historic Fabric - Sand/Cement Render

Proposed Demolition

-	26/09/23	AOD|DOC	Issued for Planning
Client:	Dublin City Council		
Project:	Library Square Ringsend		
Drawing title:	Existing Elevations		
Job number:	21040		
Drawing number:	031	Stage:	AP
Drawing reference:	21040 AP 031 Rev -		
Scale:	1: 100 @A1	Revision:	-
Date created:	30/11/2022	Author:	AOD

PLANNING

DMOD ARCHITECTS
Cathedral Court
New Street
Dublin 8
Ireland
D08 YY51
T +353-1 491 1700
mail@dmod.ie
www.dmod.ie