



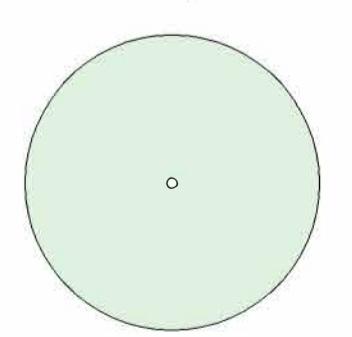
PROPOSED PLANTING LEGEND - See dwg 23222-2-701 for species

- Hedging
- Wildflower meadow
- Grass
- Bioretention area
- Planting area
- Timber Fence
Chesnut pale fence; Height 1100mm
- Proposed street trees Detail Ref. TP

TRAFFIC UTILITY LEGEND

- Sign post
- Traffic pole
- Bollard
- Access gate
- Public lighting
- Mini pillar
- Overhead lines

EXISTING TREES



LEVELS LEGEND

- Existing level
- Existing wall
- Existing railing

BOUNDARY LEGEND

- Existing wall
- Existing railing

UTILITY ACCESS COVER LEGEND

- Surface water gully
- Coal hole
- Access cover
- Water meter/Service valve

KERB LEGEND

- Antique granite kerb

TACTILE PAVING

- Buff blister
- Red blister

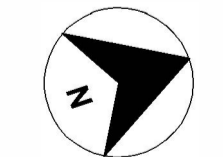
EXISTING SURFACING

- Antique granite paving
- Flag paving
- Brick paving
- Set paving
- In-Situ Concrete footpath
- Road surface

CONCEPT DRAWING

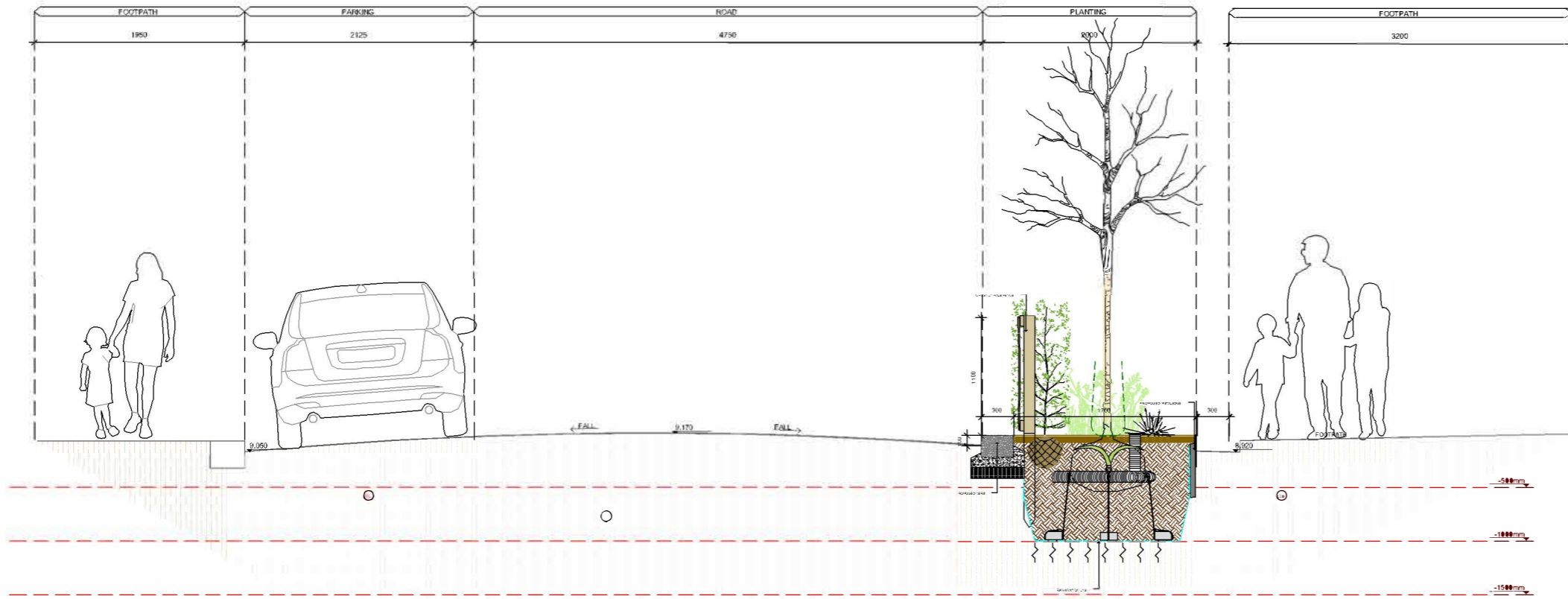
CUNNANE STRATTON REYNOLDS
LAND PLANNING & DESIGN

DUBLIN OFFICE
3 MOLESWORTH PLACE DUBLIN 2
TEL 01 661 0419 FAX 01 661 0431
EMAIL info@csrlandplan.ie

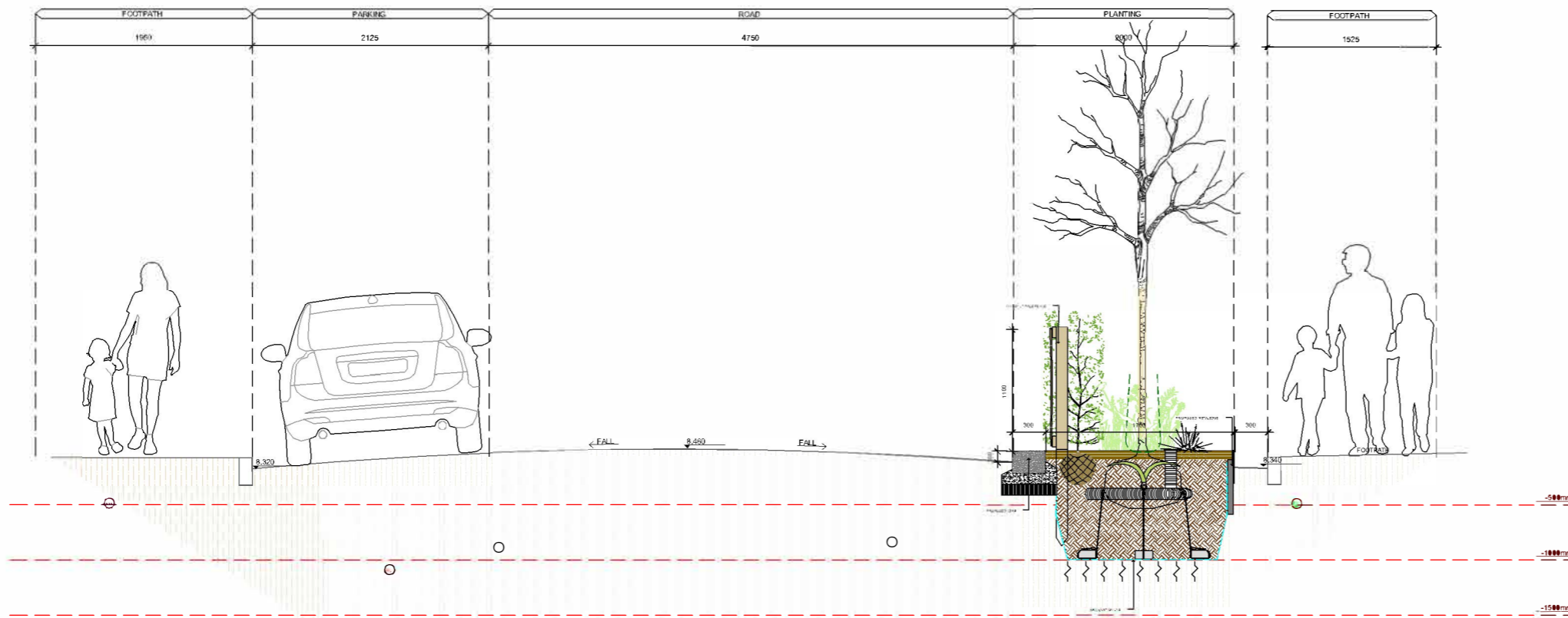


PROJECT: NEIC GREENING STRATEGY LOCATION	DATE: JUNE 2023
DRAWING: LANDSCAPE MASTERPLAN	SCALE: 1:250@A1
	DRAWN: PE
	CHECKED: AF
	DRAWING NO: 23222-2-105

REV	DATE	AMENDMENT



S1 Sherrard Street Lower
SCALE: 1:50@A3



S2 Sherrard Avenue
SCALE: 1:50@A3

REV	DATE	AMENDMENT

CUNNANE STRATTON REYNOLDS
LAND PLANNING & DESIGN

DUBLIN OFFICE
3 MOLESWORTH PLACE DUBLIN 2
TEL 01 661 0419 FAX 01 661 0431
EMAIL info@csrlandplan.ie



PROJECT: NEIC GREENING STRATEGY	DATE: JUN 2023
DRAWING: SECTIONS SHERRARD ST LW & SHERRARD AV	SCALE: 1:50@A3
	DRAWN: CHECKED: PE AF
	DRAWING NO: 23222-2-205