

LEGEND

- Category A (Tree stem and canopy spread)
- Category B
- Category C
- Category U
- Root Protection Area
- Existing Layout

NOTES

Purpose of Tree Survey
The tree survey has been carried out in accordance with BS5837:2012 'Trees in relation to design, demolition and construction - Recommendations'. The purpose is to illustrate the constraints and opportunities posed by trees and hedgerows, to help the design team prepare a layout that is considerate of the existing canopy cover on and within influencing distance of the site.

Constraints
Tree and hedgerow positions place reliance on topographical survey. The position of trees and hedgerows not recorded on the topographical survey remains indicative.

Scale is for planning purposes only.
Plan should be read in colour and in conjunction with accompanying Tree Schedule.

BS5837 Retention Categories
The purpose of the tree categorisation method is to identify the quality and value (in a non-fiscal sense) of the existing tree stock allowing informed decisions to be made concerning which trees should be removed or retained in the event of development occurring.

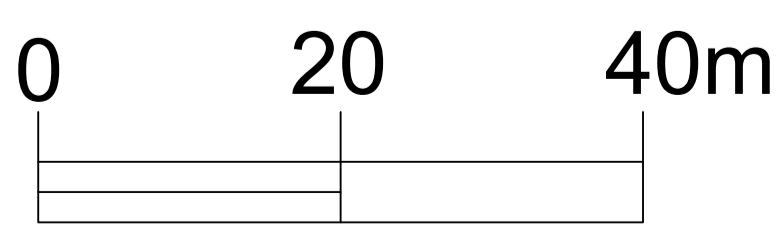
Category A
Trees of high arboricultural quality and value in such condition to make a significant contribution for a minimum of 40 years.

Category B
Trees of moderate arboricultural quality and value in such condition to make a substantial contribution for a minimum of 20 years.

Category C
Trees of low arboricultural quality and value currently in adequate condition and able to remain until new planting is established with a minimum useful life expectancy of 10 years, or trees with a stem diameter of <100mm.

Category U
Trees in poor physiological or structural condition that cannot realistically be retained in the context of current land use for longer than 10 years.

Date	Details of Change	By	Version
15.10.2023	Original	JM	v1



TITLE
Tree Constraints Plan - Insert 1

PROJECT / SITE
Martin Savage Park, Dublin 15

CLIENT
Dublin City Council

DRAWING REF.
23-464-02

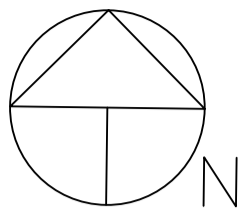
REVISION
Version 1

DATE: 15.10.2023 **SCALE:** 1:500@A1







DRAWN BY: JM **CHECKED BY:** JL

The drawing and its contents are the property of John Morris Arboricultural Consultancy and shall not be copied, reproduced or used without the consent of John Morris Arboricultural Consultancy Ltd

John Morris Arboricultural Consultancy Ltd
Executive Suite, Newpark Green, Lifford Park, Dublin, BT12 6DP
Email: info@johnmorrisarbor.com | Mobile: +44 (0) 1830 783 487
Web: www.johnmorrisarbor.com



LEGEND

-  Category A (Tree stem and canopy spread)
-  Category B
-  Category C
-  Category U
-  Root Protection Area
-  Existing Layout

NOTES

Purpose of Tree Survey
The tree survey has been carried out in accordance with BS5837:2012 'Trees in relation to design, demolition and construction - Recommendations'. The purpose is to illustrate the constraints and opportunities posed by trees and hedgerows, to help the design team prepare a layout that is considerate of the existing canopy cover on and within influencing distance of the site.

Constraints
Tree and hedgerow positions place reliance on topographical survey. The position of trees and hedgerows not recorded on the topographical survey remains indicative.

Scale is for planning purposes only.
Plan should be read in colour and in conjunction with accompanying Tree Schedule.

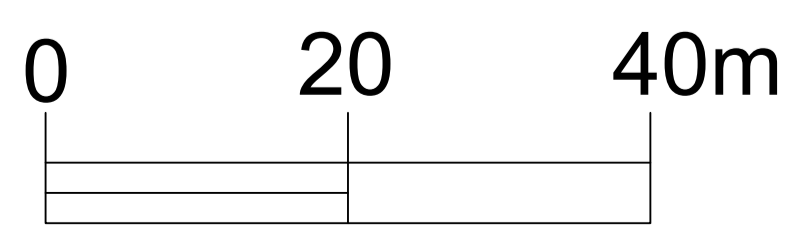
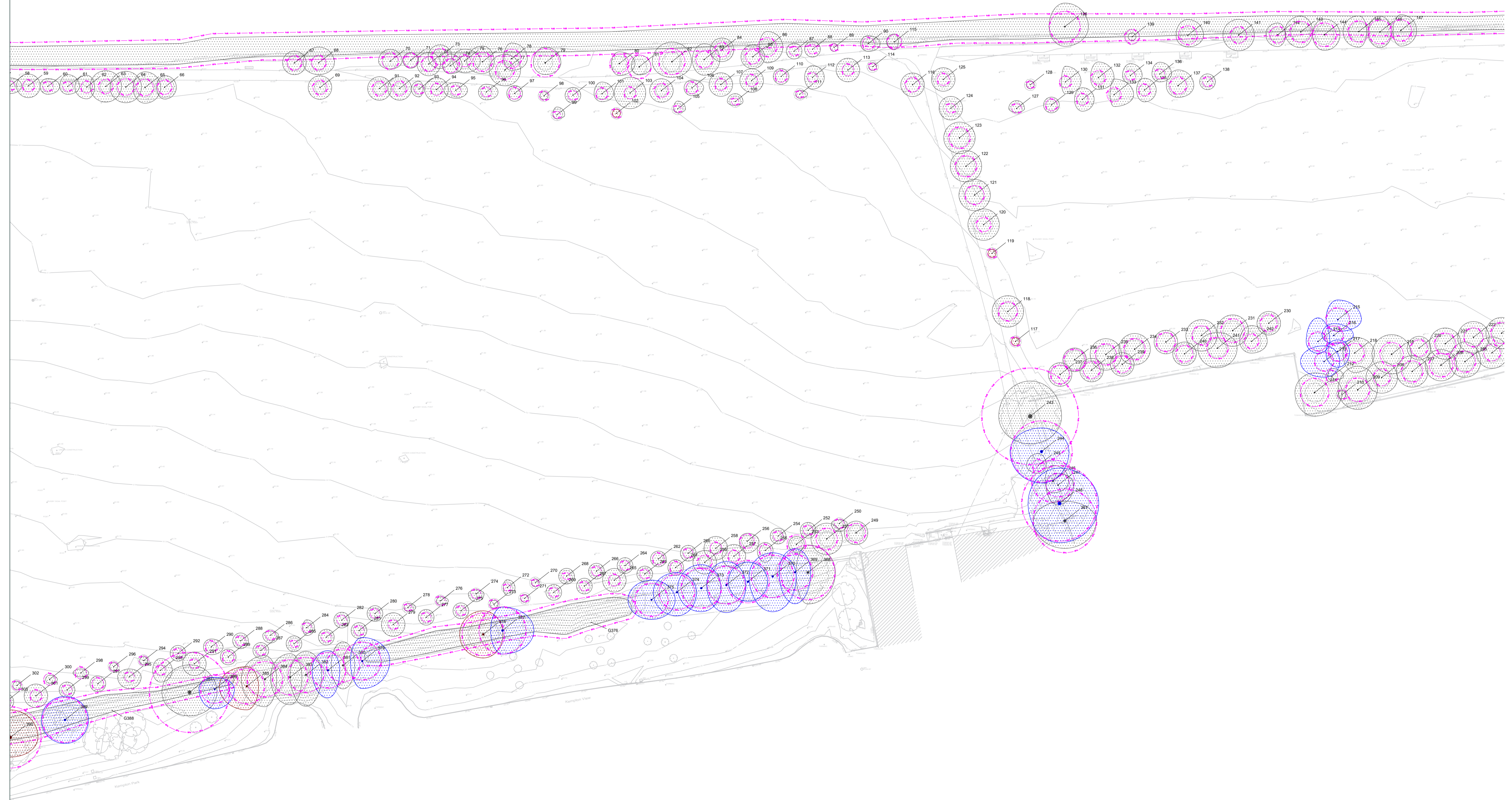
BS5837 Retention Categories
The purpose of the tree categorisation method is to identify the quality and value (in a non-fiscal sense) of the existing tree stock allowing informed decisions to be made concerning which trees should be removed or retained in the event of development occurring.

Category A
Trees of high arboricultural quality and value in such condition to make a significant contribution for a minimum of 40 years.

Category B
Trees of moderate arboricultural quality and value in such condition to make a substantial contribution for a minimum of 20 years.

Category C
Trees of low arboricultural quality and value currently in adequate condition and able to remain until new planting is established with a minimum useful life expectancy of 10 years, or trees with a stem diameter of <100mm.

Category U
Trees in poor physiological or structural condition that cannot realistically be retained in the context of current land use for longer than 10 years.



Date	Details of Change	By	Version
15.10.2023	Original	JM	v1

TITLE
Tree Constraints Plan - Insert 2

PROJECT / SITE
Martin Savage Park, Dublin 15

CLIENT
Dublin City Council

DRAWING REF.
23-464-02

REVISION
Version 1

DATE
15.10.2023

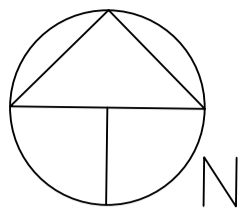
SCALE
1:500@A1

DRAWN BY
JM







CHECKED BY
JL

The drawing and its contents are the property of John Morris Arboricultural Consultancy and shall not be copied, reproduced, or used without the consent of John Morris Arboricultural Consultancy Ltd.

John Morris Arboricultural Consultancy Ltd
Executive Suite, Newpark Green, Lifford Park, Dublin, BT12 6DP
Email: info@johnmorrisarboriculture.com | Mobile: +44 (0) 1832 783 487
Web: www.johnmorrisarboriculture.com



LEGEND

-  Category A (Tree stem and canopy spread)
-  Category B
-  Category C
-  Category U
-  Root Protection Area
-  Existing Layout

NOTES

Purpose of Tree Survey
The tree survey has been carried out in accordance with BS5837:2012 'Trees in relation to design, demolition and construction - Recommendations'. The purpose is to illustrate the constraints and opportunities posed by trees and hedgerows, to help the design team prepare a layout that is considerate of the existing canopy cover on and within influencing distance of the site.

Constraints
Tree and hedgerow positions place reliance on topographical survey. The position of trees and hedgerows not recorded on the topographical survey remains indicative.

Scale is for planning purposes only.
Plan should be read in colour and in conjunction with accompanying Tree Schedule.

BS5837 Retention Categories
The purpose of the tree categorisation method is to identify the quality and value (in a non-fiscal sense) of the existing tree stock, allowing informed decisions to be made concerning which trees should be removed or retained in the event of development occurring.

Category A
Trees of high arboricultural quality and value in such condition to make a significant contribution for a minimum of 40 years.

Category B
Trees of moderate arboricultural quality and value in such condition to make a substantial contribution for a minimum of 20 years.

Category C
Trees of low arboricultural quality and value currently in adequate condition and able to remain until new planting is established with a minimum useful life expectancy of 10 years, or trees with a stem diameter of <100mm.

Category U
Trees in poor physiological or structural condition that cannot realistically be retained in the context of current land use for longer than 10 years.

Date	Details of Change	By	Version
15.10.2023	Original	JM	v1

TITLE
Tree Constraints Plan - Insert 3

PROJECT / SITE
Martin Savage Park, Dublin 15

CLIENT
Dublin City Council

DRAWING REF.
23-464-02

REVISION
Version 1

DATE
15.10.2023

SCALE
1:500@A1

DRAWN BY
JM

CHECKED BY
JL

The drawing and its contents are the property of John Morris Arboricultural Consultancy and shall not be copied, reproduced, or otherwise used without the consent of John Morris Arboricultural Consultancy Ltd.

John Morris Arboricultural Consultancy Ltd
Executive Suite, Research Centre, Lifford Road, Belfield, Dublin 6, D04 R9K1
Email: info@johnmorris.ie | Mobile: +353 (0) 1 260 7163 | Website: www.johnmorris.ie

