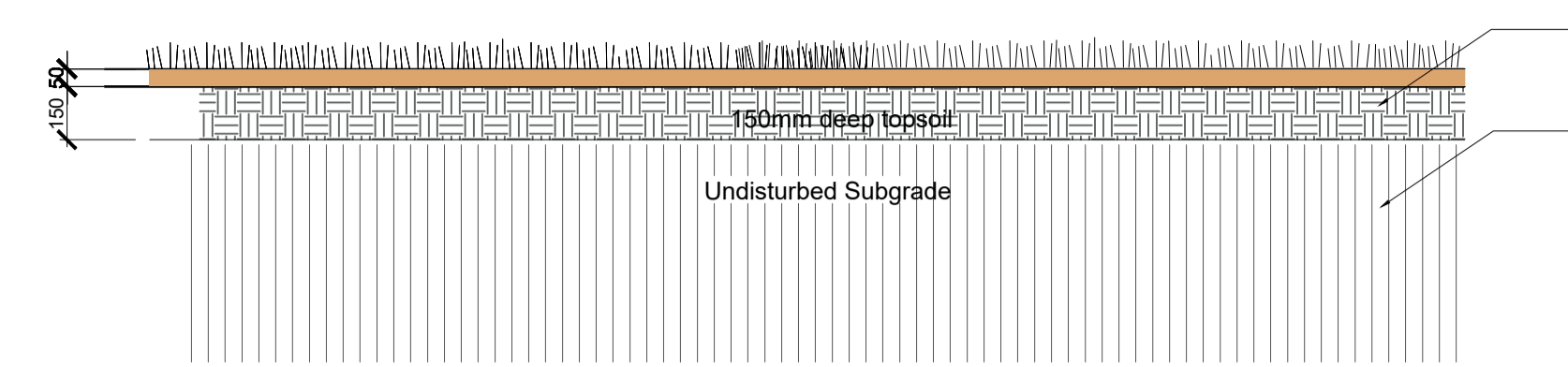



- LEGEND:
1. Grass or meadow seeded min.150mm topsoil growing medium mix raked evenly into the topsoil
 2. Free draining subsoil (or 40mm drainage board with filter fleece when on podium slab) depth varies

MEADOW/WILDFLOWER GRASSLAND DETAIL 01/200



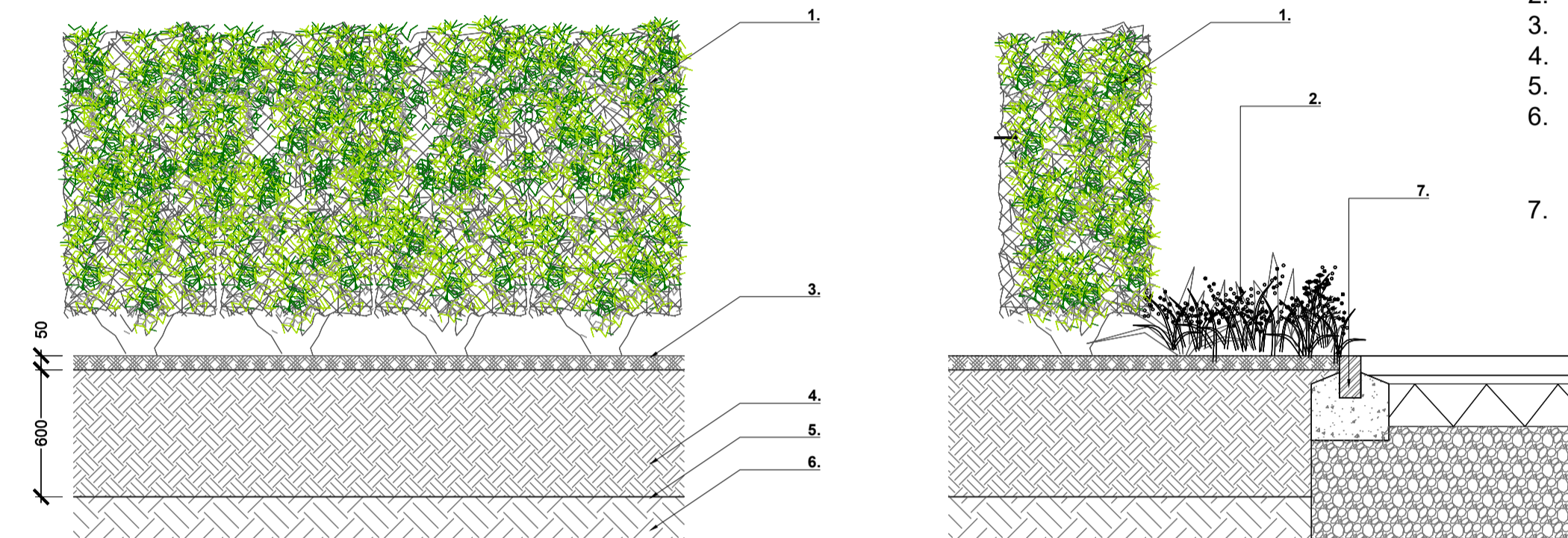
- LEGEND:
1. Grass or meadow seeded in min.150mm topsoil with 50 mm silica sand dressing growing medium mix raked evenly into the topsoil
 2. Free draining subsoil (or 40mm drainage board with filter fleece when on podium slab) depth varies

AMENITY GRASS DETAIL 2/200



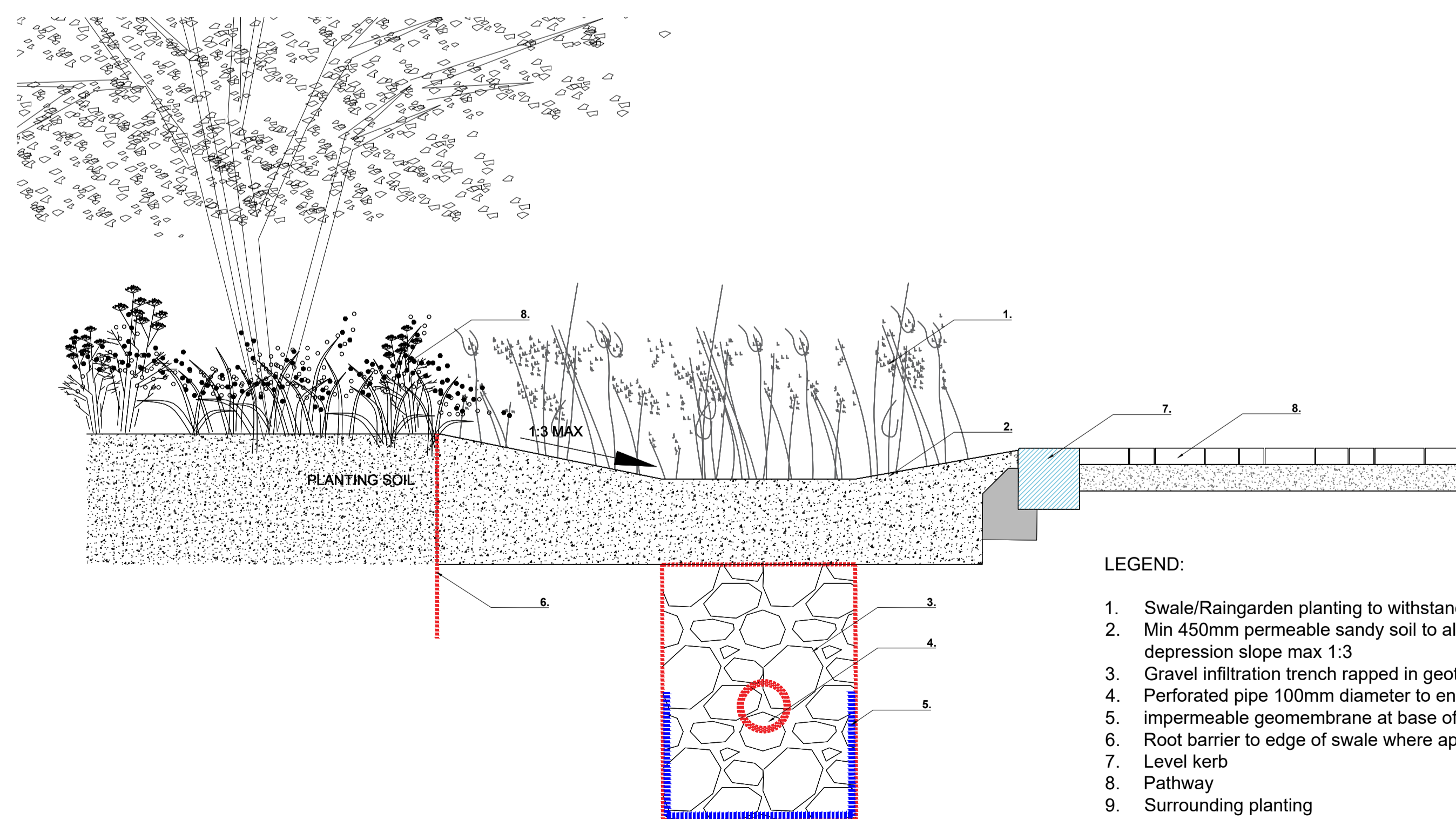
- LEGEND:
1. 50mm depth mulch
 2. 450mm depth free drainage sandy loam top soil
 3. Free draining subsoil (or 40mm drainage board with filter fleece when on podium slab) depth varies

GROUNDCOVER AND SHRUB PLANTING DETAIL 3/200



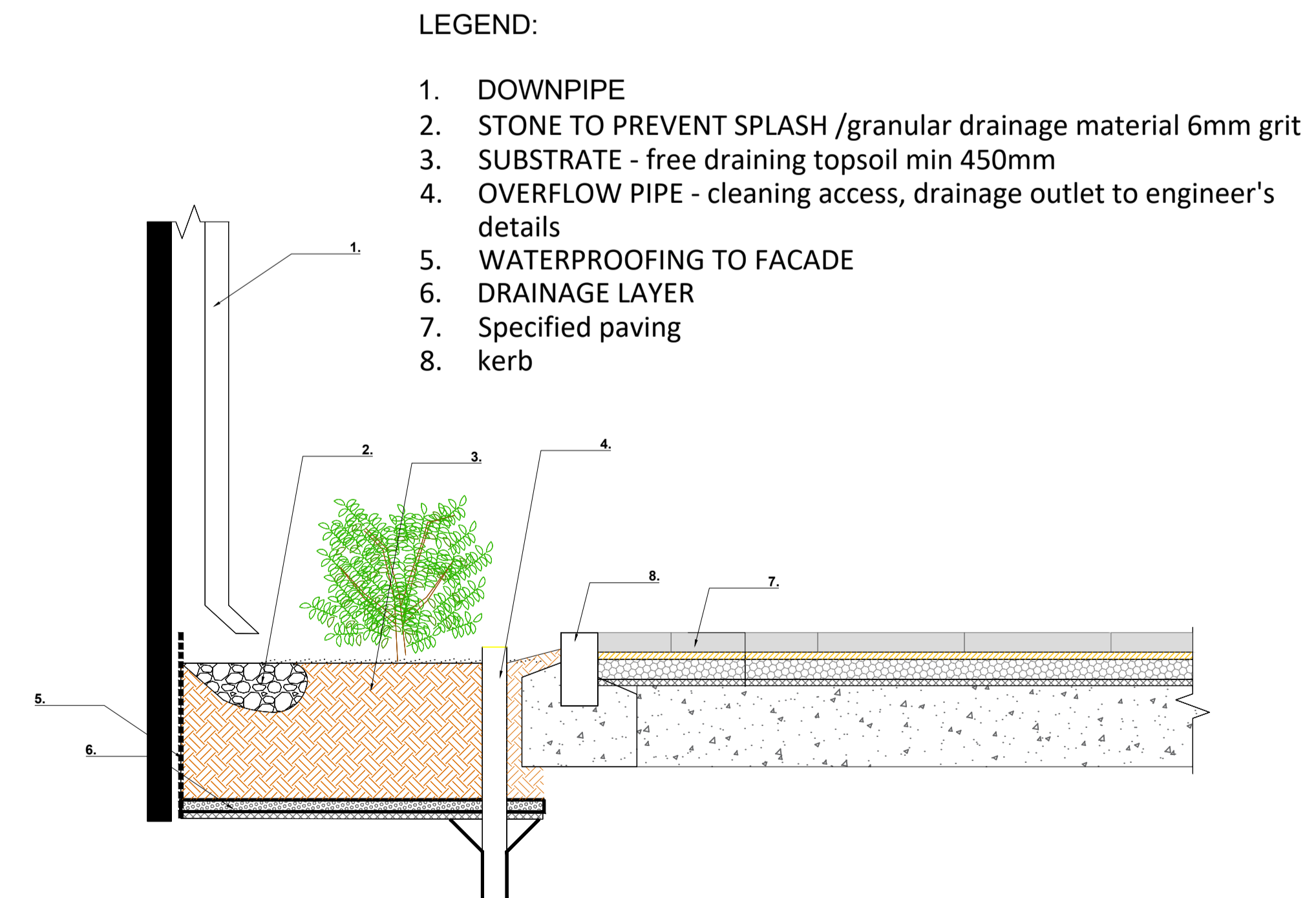
- LEGEND:
1. Hedge planting
 2. Groundcover planting where applicable
 3. 50mm mulch layer
 4. min 600mm nutrient rich free draining topsoil to BS 3882:2015
 5. Subsoil broken up to a depth of 150mm
 6. Free draining subsoil (or 40mm drainage board with filter fleece when on podium slab) depth varies
 7. edge detail

HEDGE PLANTING 4/200



- LEGEND:
1. Swale/Raingarden planting to withstand wet and dry conditions
 2. Min 450mm permeable sandy soil to allow percolation, depression slope max 1:3
 3. Gravel infiltration trench rapped in geotextile fabric to engineer's detail
 4. Perforated pipe 100mm diameter to engineer's detail
 5. impermeable geomembrane at base of swale
 6. Root barrier to edge of swale where applicable
 7. Level kerb
 8. Pathway
 9. Surrounding planting

SWALE 5/200



- LEGEND:
1. DOWNPIPE
 2. STONE TO PREVENT SPLASH /granular drainage material 6mm grit
 3. SUBSTRATE - free draining topsoil min 450mm
 4. OVERFLOW PIPE - cleaning access, drainage outlet to engineer's details
 5. WATERPROOFING TO FACADE
 6. DRAINAGE LAYER
 7. Specified paving
 8. kerb

RAINGARDENS TO BUILDINGS 06/200

REV	DESCRIPTION	DATE
01	PLANNING	22.10.2024
00	PLANNING DRAFT	21.06.2024

Mitchell + Associates

PROJECT TITLE:
Social Housing Bundle 4&5
CLIENT:
NDA
DRAWING NAME:
Typical planting details
DRAWING NUMBER:
SHB5-BMD-DR-MAL-L-P1-0200
JOB NUMBER:
LSOC003
STATUS:
Planning

DRAWN: VK
CHECKED: FP
SCALE: 1:20 @ A1

NOTES:
All dimensions are in millimeters unless otherwise stated and shall be checked and confirmed by the contractor on site. Any discrepancies shall be immediately reported to the landscape architect. Work to figured dimensions only. Do not scale from drawing. Do Not Scale. Use Figured Dimensions Only. Not for Construction Purposes unless Specifically Marked. © This Drawing is Copyright of Mitchell + Associates.
www.mitchell.ie info@mitchell.ie +353 1 454 5066