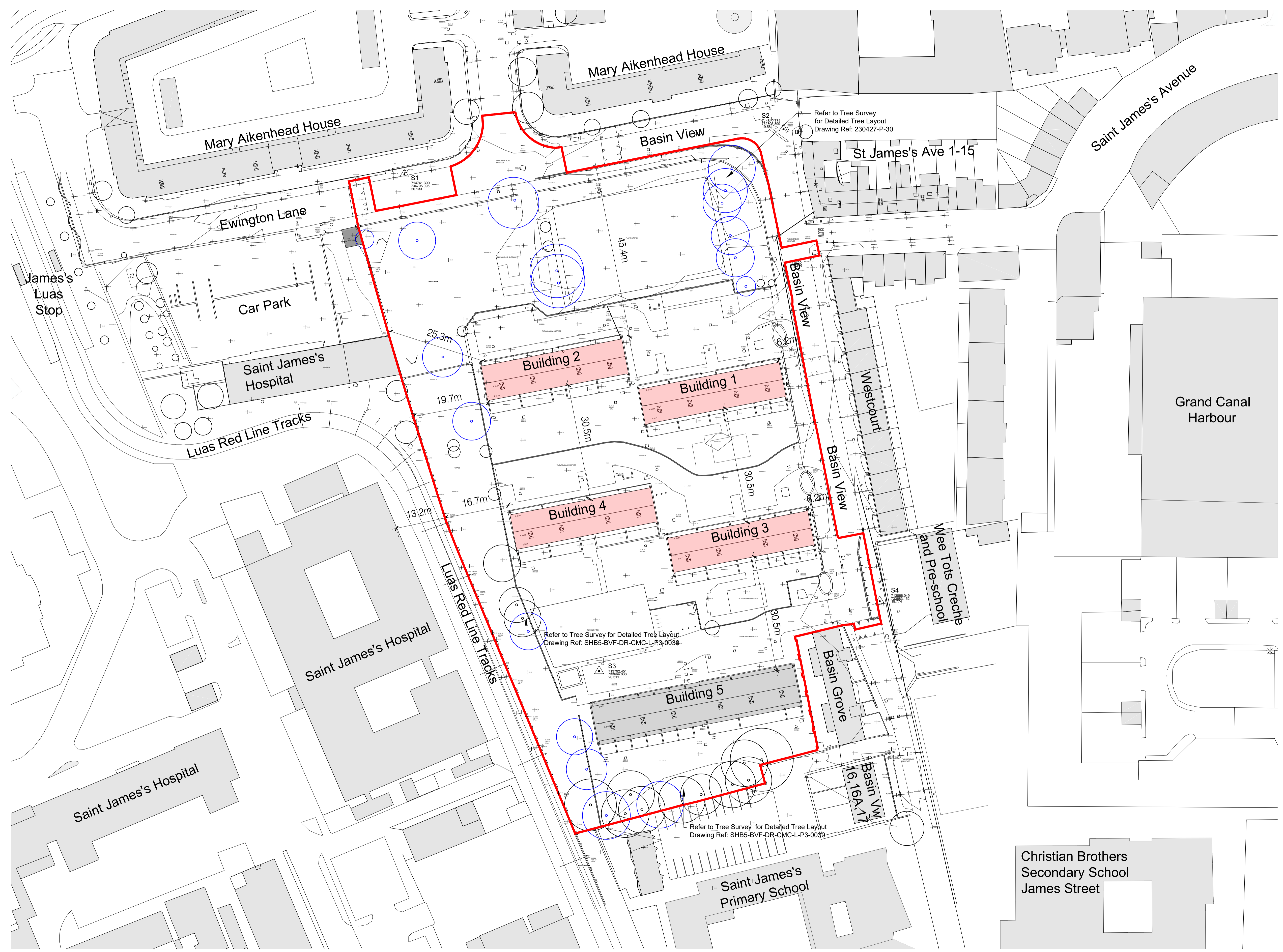


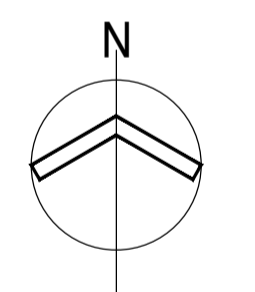
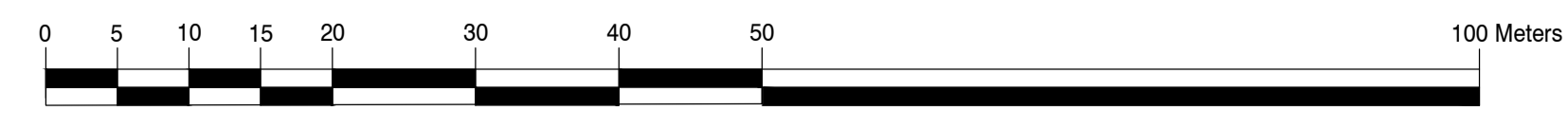
Notes:
 Do not scale from this drawing.
 Use figured dimensions only.
 All errors and omissions to be reported to the Architect.
 This drawing to be read in conjunction with relevant consultant's drawings.
 All dimensions are in millimetres and all levels are in meters to match Datum unless otherwise noted.
 Contractor Design responsibility
 It is noted that there are many elements within the works that require contractor design, and will be subject to certification as part of BCR - see Preliminary Inspection Plan for clarity on certification required.
 © This drawing or design may not be reproduced without permission.

Existing Site Layout Legend

- Site Boundry
- Existing Buildings
- Existing Buildings to be demolished - Refer to demolitions drawings:
 SHB5-BVF-DR-COA-AR-P3-5607,
 SHB5-BVF-DR-COA-AR-P3-5608,
 SHB5-BVF-DR-COA-AR-P3-5609,
 SHB5-BVF-DR-COA-AR-P3-5610
- Existing Trees
- Existing Trees to be Removed



Existing Site Layout Plan
 Scale 1:500



Revisions:

Rev	Description	Date	By
P-02	Part 8 Submission	02-10-2024	JD
P-01	Pre-Part 8 Submission	12-06-2024	JD

Project:
 PPP SHB 5 - Basin View Flats

Client:
 National Development Finance Agency and
 Dublin City Council

Title:
 Existing Site Plan

Drawing / Document Name:
 Project Number: 2771 SHB5-BVF-DR-COA-AR-P3 5602

Suitability Status: Code - Description Revision:
 P3 For Planning 02

Scale @ A1 Drawn: Checked: Date:
 1:500 Jessica Doherty Natalia Bralkowska 02-10-2024

COADY
 ARCHITECTS
 M1 Pleasant Business Ctr., Ranelagh, Dublin 6 D06K7P8
 Unit 8A, Gran Point, Main St., Cranmore, Co. Galway H91 Y3K6