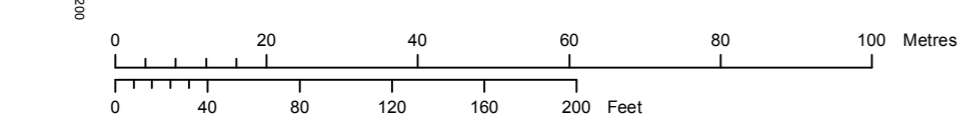
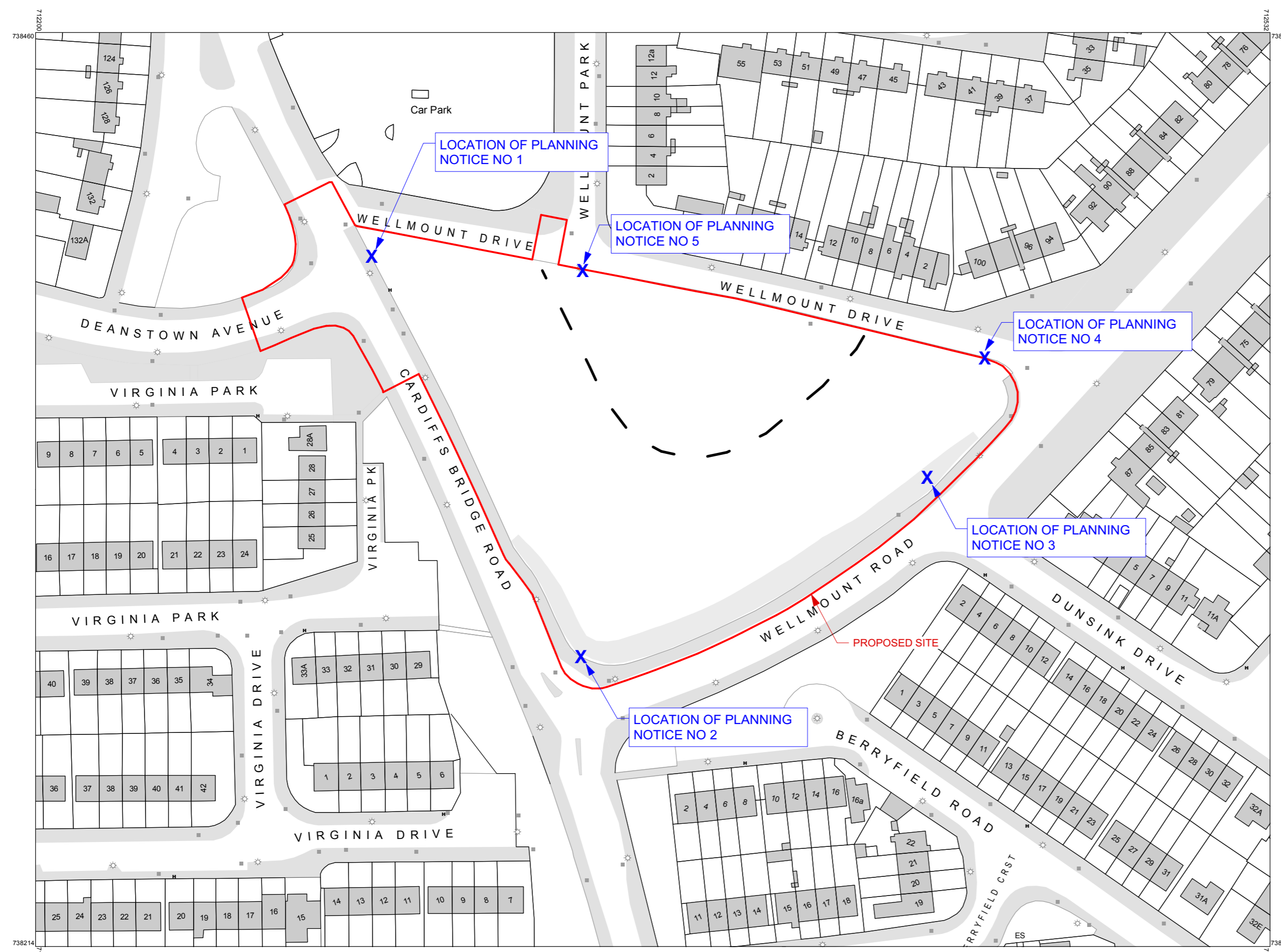



# OSi PLACE Map



OUTPUT SCALE: 1:1,000

**CAPTURE RESOLUTION:**  
The map objects are only accurate to the resolution at which they were captured. Output scale is not indicative of data capture scale. Further information is available at: [www.osi.ie](http://www.osi.ie), search 'Capture Resolution'

**LEGEND:**  
To view the legend visit [www.osi.ie](http://www.osi.ie) and search for 'Large Scale Legend'



- ### Legend
- - Site boundary outline
  - +34.35 - Existing site level
  - X - Approx position of Site Notice
  - Existing Wayeaves (where applicable)

**Site Area: 13,445sqm / 1.34Ha**

Site at Wellmount Road, Finglas, Dublin 11

OS Reference Index:

Clip Extent / Area of Interest (AOI):  
LLX,LLY= 738214, 712200  
LRX,LY= 738214, 712532  
ULX,ULY= 738460,712200  
URX,URY= 738460, 712532

Centre Point Coordinates:  
X,Y= 712,366, 738,337

Reference Index: Map Series | Map Sheets  
1:1,000 | 3131-21

CYSL50298094  
© Ordnance Survey Ireland/Government of Ireland.



**CENTRE COORDINATES:**  
ITM 712366,738337

**PUBLISHED:**  
22/03/2023

**MAP SERIES:**  
1:1,000

**ORDER NO.:**  
50324626\_5

**MAP SHEETS:**  
3131-21

**COMPILED AND PUBLISHED BY:**  
National Mapping Division of Tailte Éireann, Phoenix Park, Dublin 8, Ireland. D08F6E4 [www.tailte.ie](http://www.tailte.ie)

Any unauthorised reproduction infringes Tailte Éireann copyright.

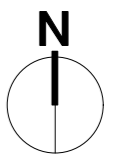
No part of this publication may be copied, reproduced or transmitted in any form or by any means without the prior written permission of the copyright owner.

The representation on this map of a road, track or footpath is not evidence of the existence of a right of way.

Topographic maps produced by the National Mapping Division of Tailte Éireann never show legal property boundaries, nor do they show ownership of physical features.

© National Mapping Division of Tailte Éireann, 2023. All rights reserved.

**Site Location Plan**  
Scale: 1:1000



Use figured dimensions only. Do not scale drawings. Read in conjunction with specification and consultants drawings. Report any discrepancies in drawings to Architect before putting work in hand. Check all dimensions on site. This drawing is the copyright of Sean Harrington Architects, and may not be reproduced, in whole or part, without prior agreement.

REV	NOTES	DATE

<b>SEÁN HARRINGTON ARCHITECTS</b>		3rd Floor 120/122 Capel Street Dublin 1, Ireland	t: 01 8733 422 e: info@sha.ie
PROJECT: Social Housing Bundle 4, Development at Wellmount Road Finglas			
CLIENT: Dublin City Council			
DRAWING TITLE: Site Location Plan			
PROJECT STAGE: PLANNING	SCALE: 1:1000	DATE: JUN '24	Bundle - Site - Type - Orig - Role - Purpose - No.
SUITABILITY CODE: P3	DRAWN BY: KS	CHECKED BY: RG	REV NO:
SHB4-WRF-DR-SHA-AR-P3-0001			