

OSi PLACE Map

Legend

- - Site boundary outline
- +34.35 - Existing site level
- X - Approx position of Site Notice

Site Area: 11,513sqm / 1.15Ha

Site at the Stanley Street Depot, Dublin 7

OS Reference Index:

Clip Extent / Area of Interest (AOI):
 LLX,LLY= 714301, 734958
 LRX,LRY= 714633, 734958
 ULX,ULY= 714301,734712
 URX,URY= 714633, 734712

ITM Centre Point Coordinates:
 X,Y= 714,467.030, 734,835.125

Reference Index: Map Series | Map Sheets
 1:1,000 | 3263-03/04

CYSL503246264
 © Ordnance Survey Ireland/Government of Ireland.



Tailte Éireann

CENTRE COORDINATES:
 ITM 714467,734835

PUBLISHED:
 22/03/2023

MAP SERIES:
 1:1,000
 1:1,000

ORDER NO.:
 50324626_4

MAP SHEETS:
 3263-03
 3263-04

COMPILED AND PUBLISHED BY:
 National Mapping Division of
 Tailte Éireann,
 Phoenix Park,
 Dublin 8,
 Ireland,
 D08F6E4
www.tailte.ie

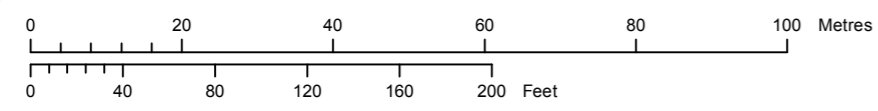
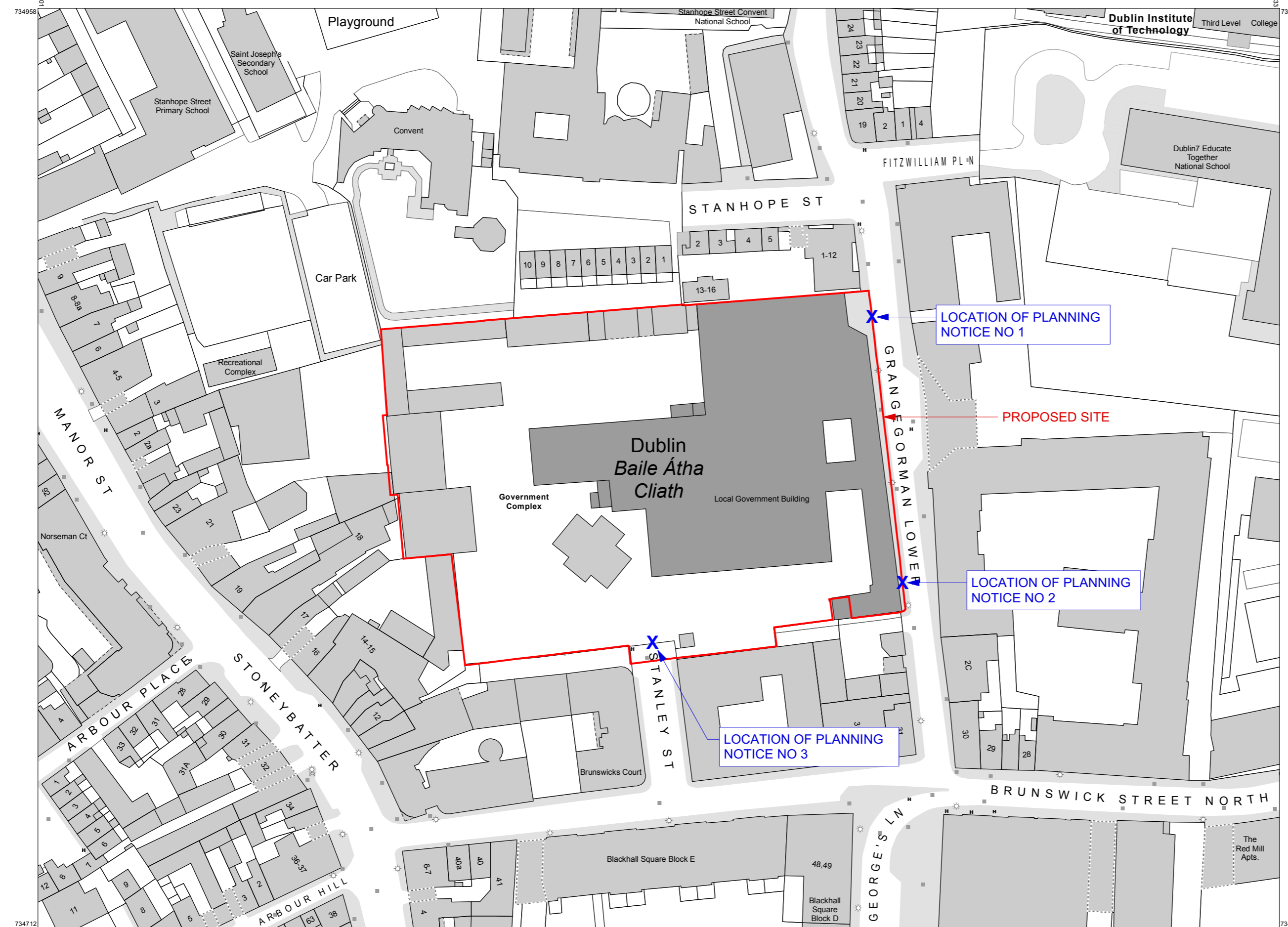
Any unauthorised reproduction
 infringes Tailte Éireann copyright.

No part of this publication may
 be copied, reproduced or transmitted
 in any form or by any means without
 the prior written permission of the
 copyright owner.

The representation on this map
 of a road, track or footpath
 is not evidence of the existence
 of a right of way.

Topographic maps produced by the
 National Mapping Division of Tailte
 Éireann never show legal property
 boundaries, nor do they show
 ownership of physical features.

© National Mapping Division of Tailte
 Éireann, 2023. All rights reserved.



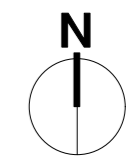
OUTPUT SCALE: 1:1,000

CAPTURE RESOLUTION:
 The map objects are only accurate to the
 resolution at which they were captured.
 Output scale is not indicative of data capture scale.
 Further information is available at:
www.osi.ie; search 'Capture Resolution'

LEGEND:
 To view the legend visit
www.osi.ie and search for
 'Large Scale Legend'



Site Location Plan
 Scale: 1:1000



REV	NOTES	DATE

SEÁN HARRINGTON ARCHITECTS		3rd Floor 121/122 Capel Street Dublin 1, Ireland	t 01 8733 422 e info@sha.ie
PROJECT: Social Housing Bundle 4, Development at the Stanley Street Depot, Dublin 7			
CLIENT: Dublin City Council			
DRAWING TITLE: Site Location Plan			
PROJECT STAGE: PLANNING	SCALE: 1:1000	DATE: SEP '24	Project - Orig - Vis - Level - Type - Role - No.
SUITABILITY CODE: P3	DRAWN BY: BC	CHECKED BY: RG	REV NO: SHB4-SSD-DR-SHA-AR-P3-0001