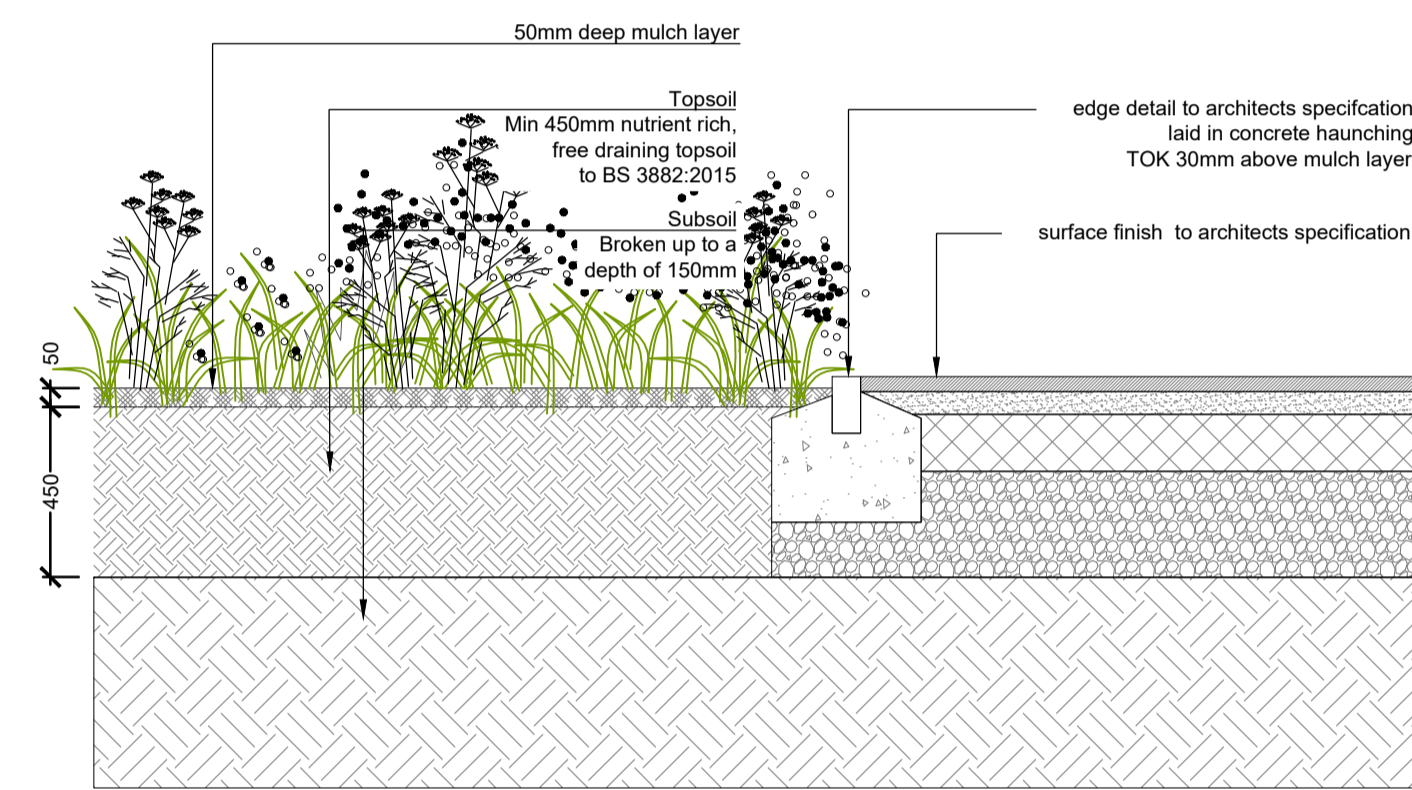


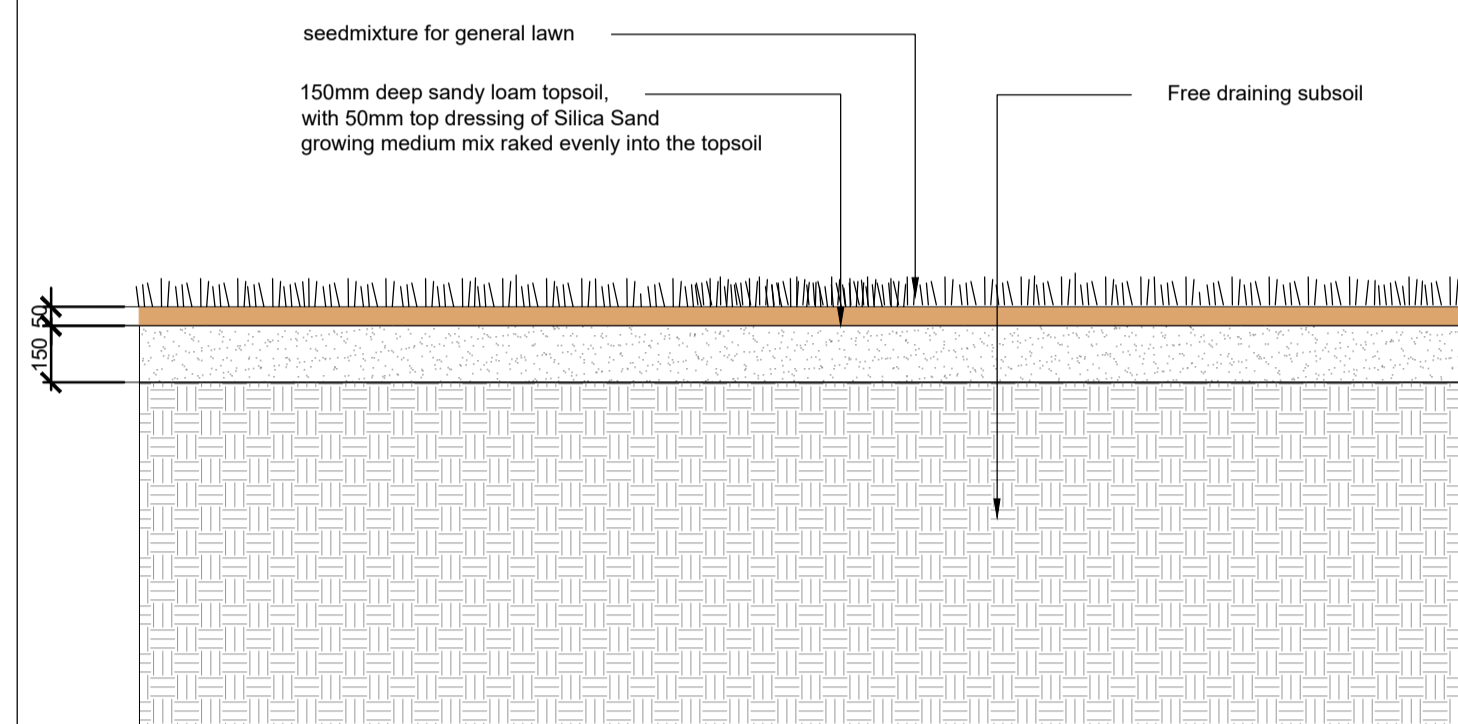
HEDGE PLANTING

01
101



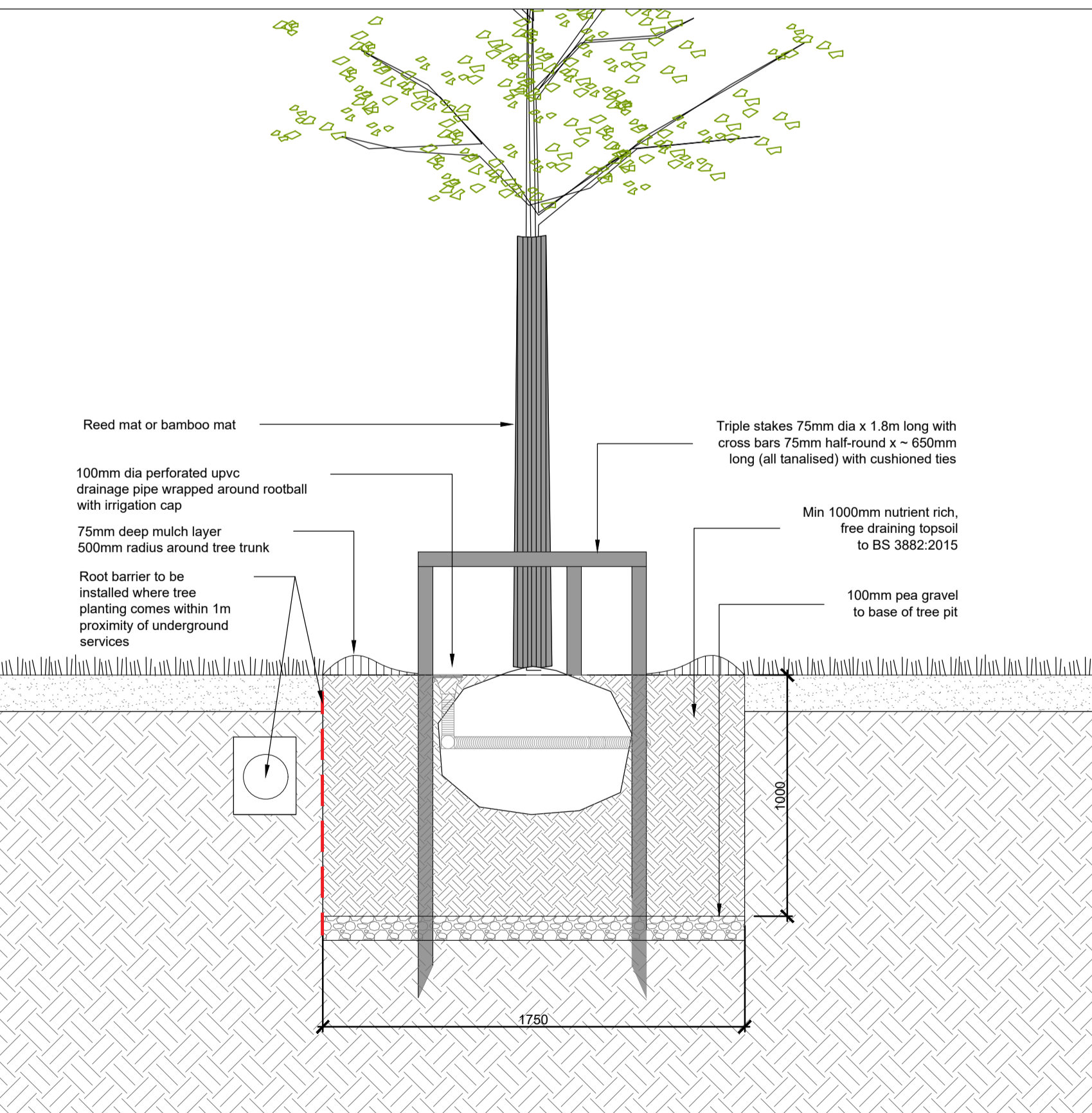
PLANTING THRESHOLD WITH HARD LANDSCAPE

02
101



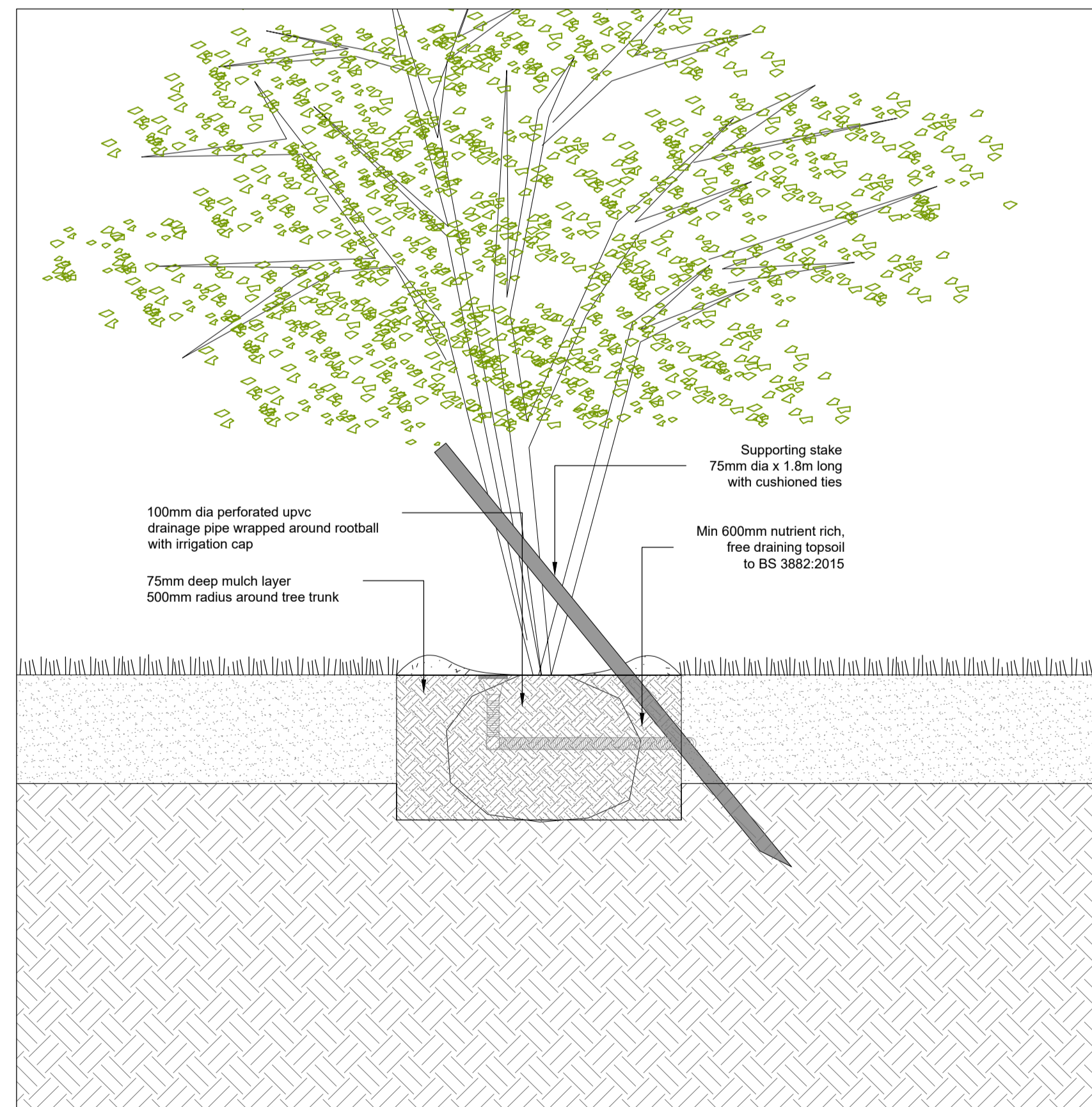
AMENITY GRASS LAWN

03
101



SPECIMEN TREE PLANTING - Soft Landscape

04
101



SMALL TREE / SPECIMEN SHRUB PLANTING

05
101

NOTES:

TREE SPECIFICATION

- trunk circumference to match specification @ 1.0m height from base
- clear stem to 1.8 m high minimum unless feathered or otherwise specified
- upright development, strong single leader
- bark free of damage
- free of abrasion and disease
- species specific root development fitting to age and size of the appropriate tree
- sufficient fibrous roots
- rootball fitting to the species and size of the plant
- consistent rooting

TOPSOIL

- Unless otherwise stated/agreed all topsoil is to be imported and compliant with BS3882:2015
- Min depth of topsoil for tree planting: 1000mm
- Min depth of topsoil for specimen shrub & hedge planting: 600mm
- Min depth of topsoil for shrub and general planting: 450mm
- Min depth of topsoil for grass : 150mm
- Sample of proposed topsoil and accompanying data sheet to be supplied for approval by Landscape Architect prior to delivery to site

PLANTING GENERALLY

- The planting season for rootballed and bareroot stock is October to March
- All out of season tree planting to be either container grown or lifted & spring ringed the previous dormant season
- All plant and tree stock to be assembled on site for inspection and approval by Landscape Architect prior to planting
- Tree pit construction / excavation to be approved by landscape architect prior to planting

REV	DESCRIPTION	ISSUED BY	DATE
-----	-------------	-----------	------

MITCHELL + ASSOCIATES
LANDSCAPE ARCHITECTURE URBAN DESIGN
Unit 5, Woodpark, The Rise, Glasnevin, Dublin 9, Ireland t: +353 1 454 5056 e: info@mtaassociates.com

PROJECT
PPP Social Housing Bundle 3 - Collins Avenue, Whitehall, Dublin 9

CLIENT
Dublin City Council

JOB NO.
LSOC002

DRAWING
TYPICAL PLANTING DETAILS

DRAWING NO.
SHB3-WHL-AR-MA-DR-0002

DRAWN BY Brendan Vaughan	CHECKED SC	DATE 04.02.2022
------------------------------------	----------------------	---------------------------

STATUS: PLANNING	SCALE AS SHOWN @ A1	REVISION -
----------------------------	-------------------------------	----------------------

NOTES:
All dimensions are in millimeters unless otherwise stated and shall be checked and confirmed by the contractor on site. Any discrepancies shall be immediately reported to the landscape architects. Work to figured dimensions only - Do not scale from drawing. Do Not Scale. Use Figure Dimensions Only. Not for Construction Purposes unless Specifically Marked.
© THIS DRAWING IS COPYRIGHT OF MITCHELL + ASSOCIATES