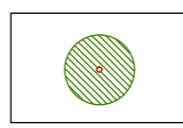
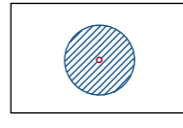
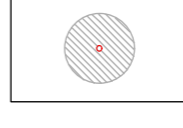
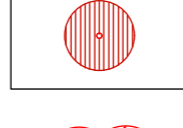
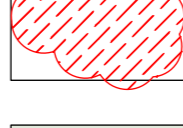






LEGEND

-  CLASS A INDIVIDUAL TREE (HIGH QUALITY - RETENTION HIGHLY DESIRABLE)
-  CLASS B INDIVIDUAL TREE (MODERATE QUALITY - RETENTION DESIRABLE)
-  CLASS C INDIVIDUAL TREE (LOW QUALITY - RETENTION OPTIONAL)
-  CLASS U INDIVIDUAL TREE (RECOMMEND REMOVAL)
-  TREE GROUPS (COLOUR REPRESENTING GROUP CLASSIFICATION)
-  SCRUB VEGETATION
-  CALCULATED ROOT PROTECTION AREA

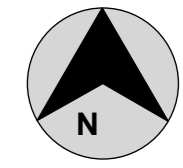
NOTE:
 THIS DRAWING IS PRODUCED IN COLOUR.
 MONOCHROME VERSIONS SHALL NOT BE
 RELIED UPON.

CAD REFERENCE: S:\CSR GALWAY\Landscapes\PROJECT FOLDERS\2021\1516_JNDFA Tree Surveys\Ballymun\21516_BM_T_101.dwg

REV	DATE	AMENDMENT

**CUNNANE STRATTON REYNOLDS
 LAND PLANNING & DESIGN**

GALWAY OFFICE
 ARDAGONG, BALLYTRASNA, TUAM, CO GALWAY.
 TEL: 01 8510419
 EMAIL: galwayinfo@csrlandplan.ie
 www.csrlandplan.ie



PROJECT: BALLYMUN DUBLIN	DATE:	JUNE 2021
	SCALE:	1:500 @ A0
DRAWING: CLASSIFICATION & CONSTRAINTS	DRAWN: CHECKED:	INIT KM
	DRAWING NO:	21536-A_T_101