
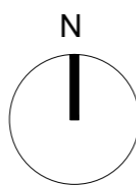


Key
 Part 8 Boundary




Notes:
 Includes Ordnance Survey Ireland data reproduced under OSi Licence Number v_50247740_1 (02/22)
 Center point: X, Y: 717439.9724, 733638.8833
 OS Map Sheets used in the drawing are: 3264-18, 3264-13, 3264-17, 3264-07, 3264-08, 3264-12

revision	date	by	chkd	appr	description
P01	21/01/2022	GS	TVB	DOS	PART 8

project
 Barrow Street Public Realm
drawing title
 Site Location Map

drawing number
 BAR-GPB-ZZ-ZZ-DR-L-0011-P
scale (@ A1) **date** **revision**
 1:1000 21/01/2022 P01
drawn by **checked by** **approved by**
 GS TVB DOS

landscape architect
 Gustafson
 Porter +
 Bowman

engineer
 **Imagine it. Delivered.**

 **Comhairle Cathrach**
 Bhaile Átha Cliath
 Dublin City Council

Do not scale off this drawing. Use figured dimensions only. All dimensions and levels to be checked and confirmed on site. Gustafson Porter + Bowman does not accept responsibility for accuracy of survey information. Do not build from this drawing. This drawing is copyright.

1 Cobham Mews
 Agate Grove
 London NW1 9SB
 t +44 (0) 207 284 8950
 e enquiries@gp-b.com
 www.gp-b.com