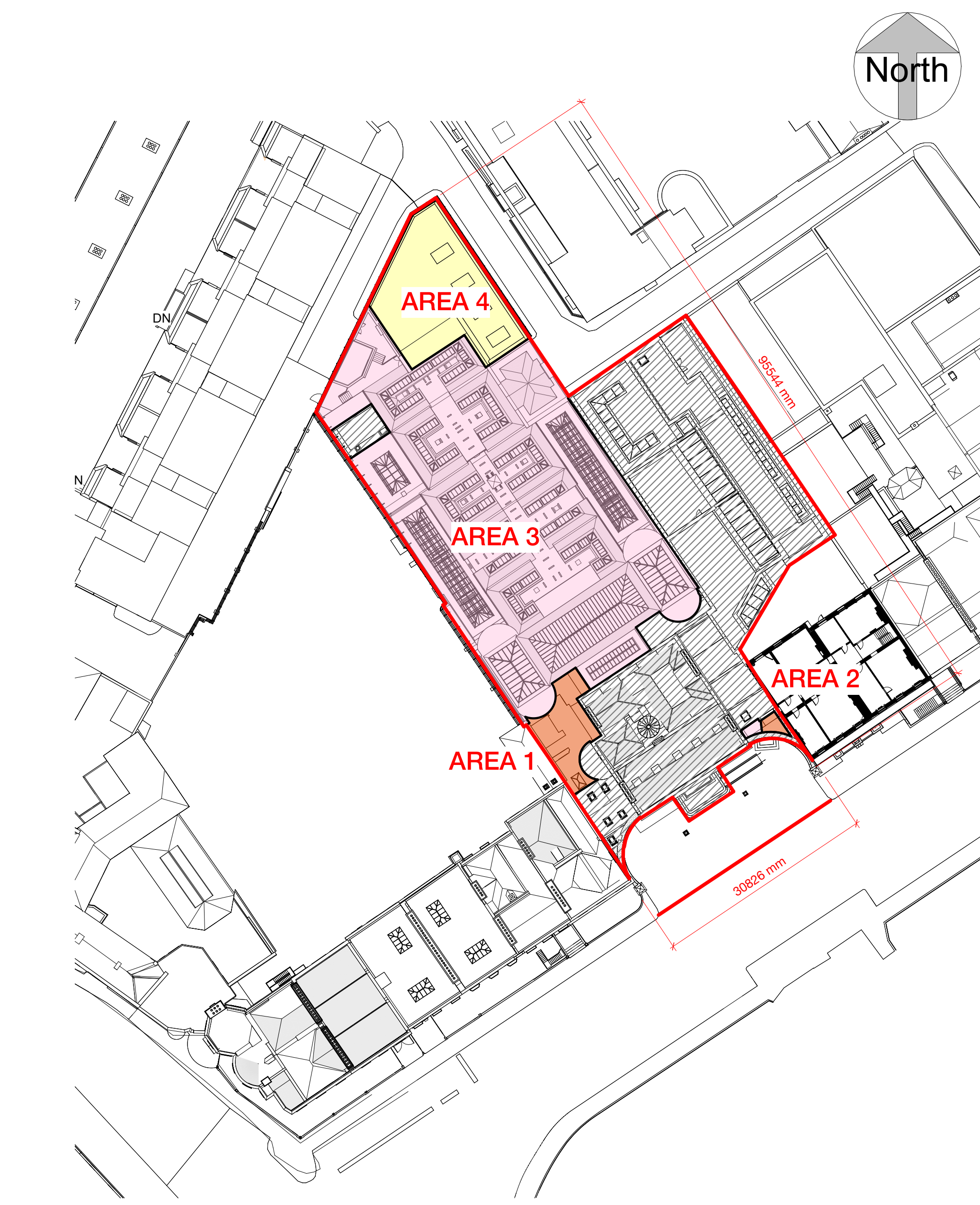
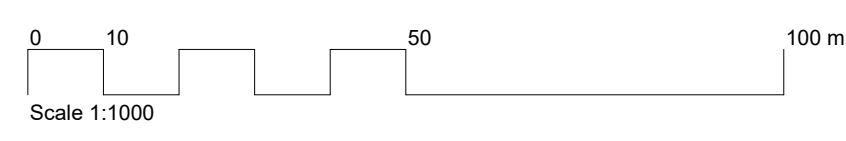
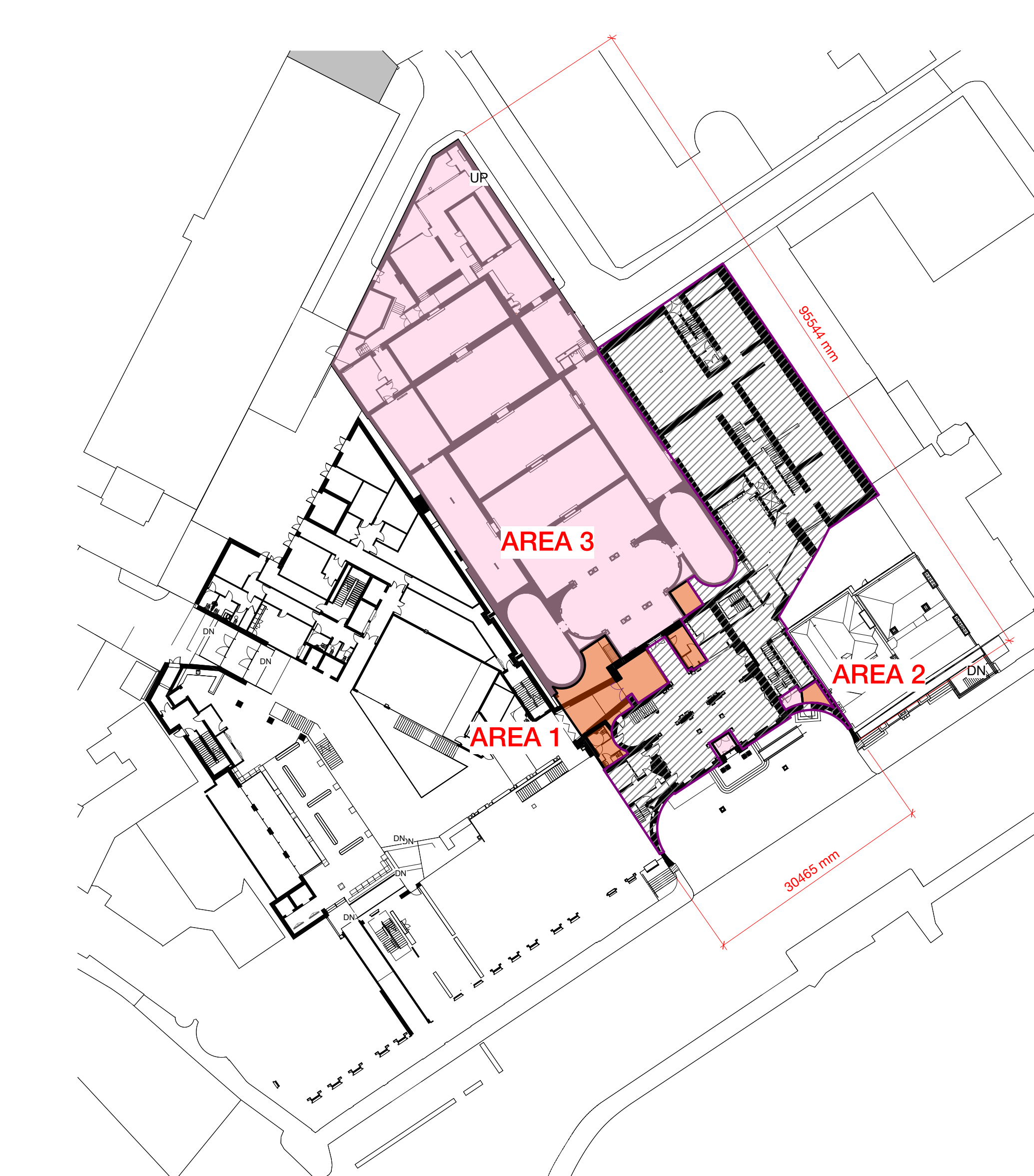


1 Site Location Map
1 : 1000

Taitte Eireann Map Order Number: 50327365_1



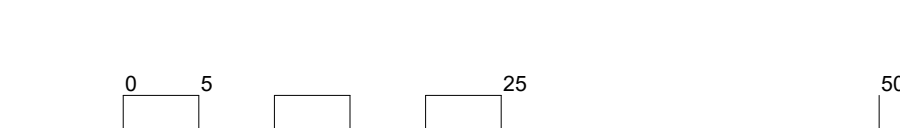

2 Site Layout Plan - Roof Scope
1 : 500



3 Proposed - Ground Floor
1 : 500



4 Part8_LB1_SiteLayout_Scope
1 : 500



Copyright Hawkins\Brown Architects
No implied licence exists. This drawing should not be used to calculate areas for the purposes of valuation. Do not scale this drawing. All dimensions to be checked on the site by the contractor and such dimensions to be their responsibility. All work must comply with relevant British Standards and Building Regulations requirements. Drawing errors and omissions to be reported to the architect. To be read in conjunction with Architect's specification and other consultant information.

Rev	Description	Date
PP1	Planning Part 8 - For info	26/03/24
PP2	Planning Part 8 - For info	15/03/24
PP3	Planning Part 8 - For info	26/03/24

- KEY**
- LOCATION OF SITE NOTICE
 - LANDS WITHIN APPLICANTS OWNERSHIP
 - APPLICATION AREA
 - PREVIOUSLY CONSENTED IN PLANNING 3196/19
 - AMENDMENTS TO PREVIOUSLY CONSENTED IN PLANNING 3196/19
 - PROPOSED NEW WITHIN CURRENT APPLICATION
 - AREAS NOT INTENDED TO BE WITHIN PROPOSED WORKS

AREA 1 Areas for clarification

The Greenway, Block C,
Jerkinn Court, 112-114
St Stephen's Green,
Dublin 2, D02 T228

ma@hawkinsbrown.com
hawkinsbrown.com

Hawkins\Brown

Project
Hugh Lane Gallery,
Parnell Square North,
Dublin 1,
D01 F2X9

Drawing
Hugh Lane Gallery - Site Location
Planning Application Scope

Scale @ A0
As indicated

Date
02/15/24

Drawn By
CMN

Checked By
AC

Job Number
220152

Status
S2

Purpose of Issue
Issued for Information

Drawing No.
PSL-HBA-HL-XX-DR-A-080111

Rev
P03