

Planning Pack Map



**Tailte
Éireann**


**CENTRE
COORDINATES:**
ITM 715339,734004

PUBLISHED:
18/05/2023

ORDER NO.:
50335461_1

MAP SERIES:
1:1,000

MAP SHEETS:
3263-10

 Area of proposed works

COMPILED AND PUBLISHED BY:

National Mapping Division of
Tailte Éireann,
Phoenix Park,
Dublin 8,
Ireland.
D08F6E4
www.tailte.ie

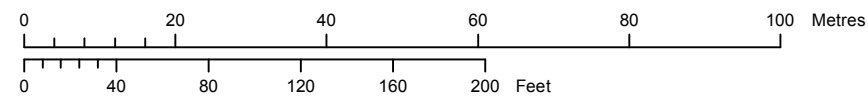
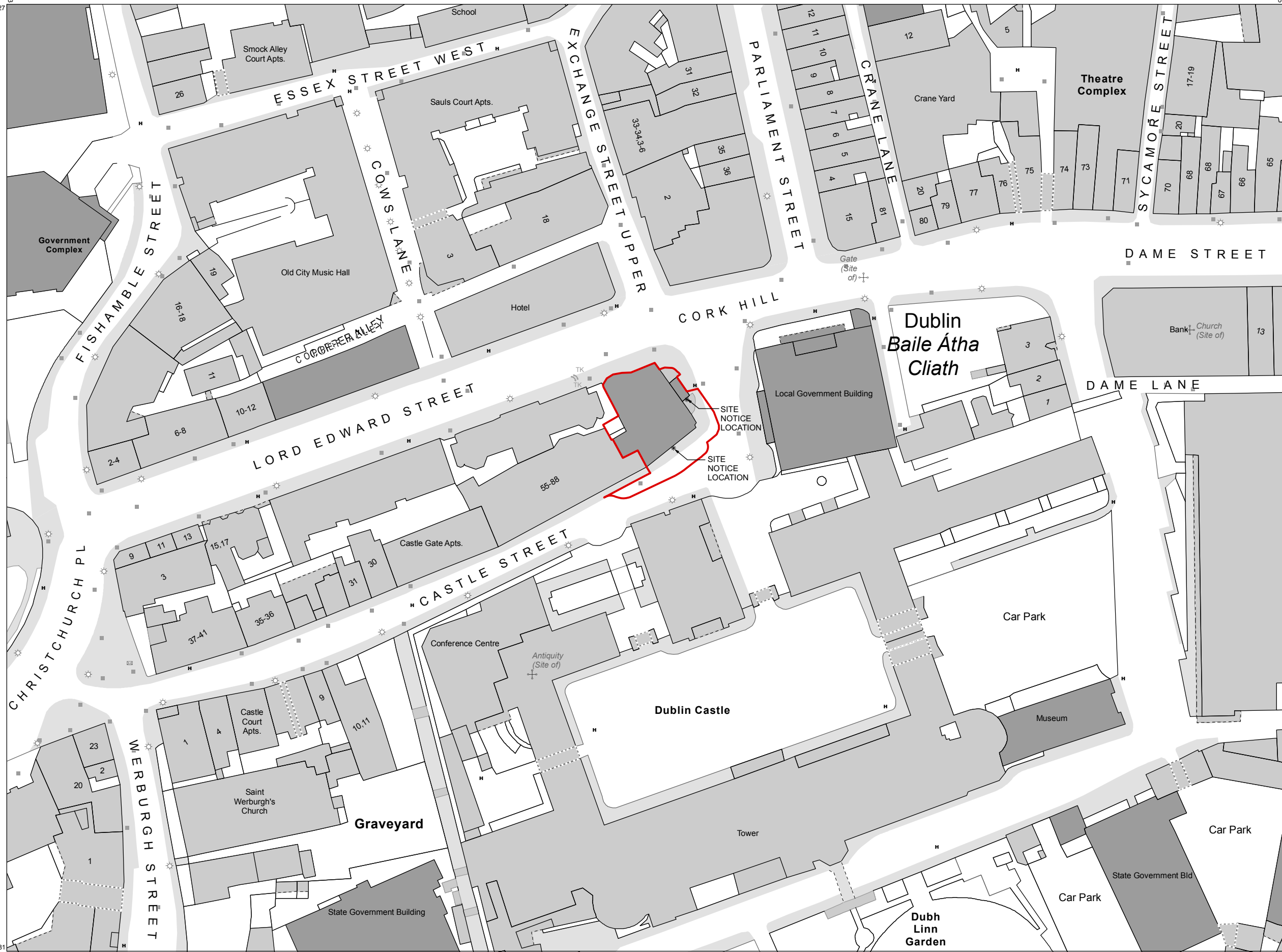
Any unauthorised reproduction
infringes Tailte Éireann copyright.

No part of this publication may
be copied, reproduced or transmitted
in any form or by any means without
the prior written permission of the
copyright owner.

The representation on this map
of a road, track or footpath
is not evidence of the existence
of a right of way.

Topographic maps produced by the
National Mapping Division of Tailte
Éireann never show legal property
boundaries, nor do they show
ownership of physical features.

© National Mapping Division of Tailte
Éireann, 2023. All rights reserved.




OUTPUT SCALE: 1:1,000

CAPTURE RESOLUTION:
The map objects are only accurate to the
resolution at which they were captured.
Output scale is not indicative of data capture scale.
Further information is available at:
www.osi.ie; search 'Capture Resolution'

LEGEND:
To view the legend visit
www.osi.ie and search for
'Large Scale Legend'



 This map was produced by
the National Mapping Division
of Tailte Éireann, formerly
Ordnance Survey Ireland (OSI)