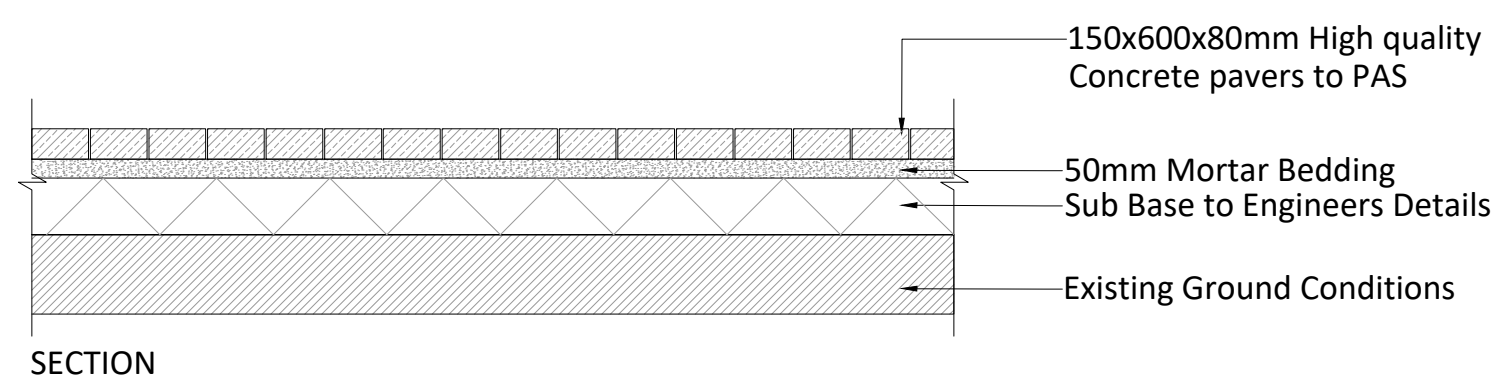
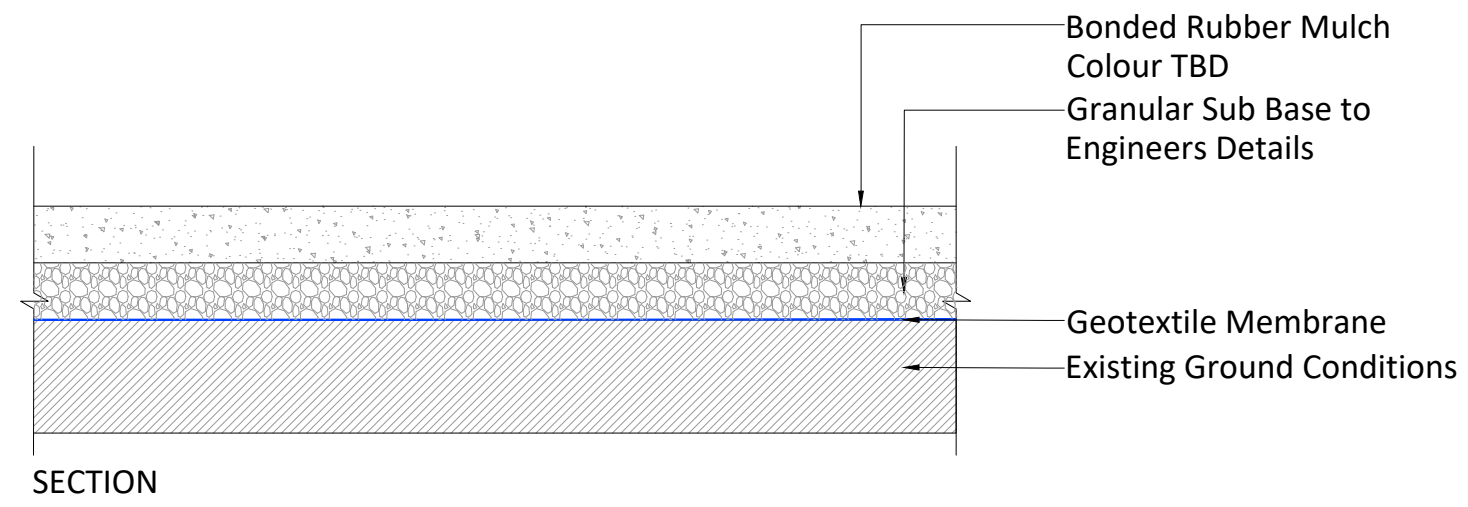


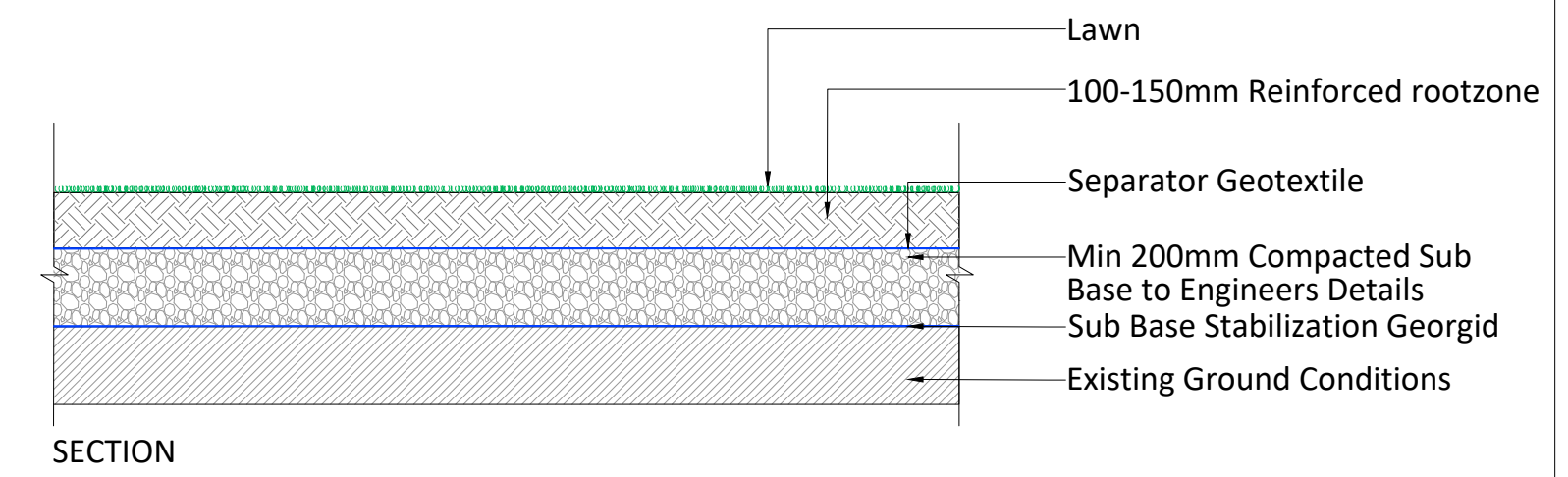
D01 S1, S3 & S4: Typical Permeable Paving Detail
SCALE: 1:20 @A0



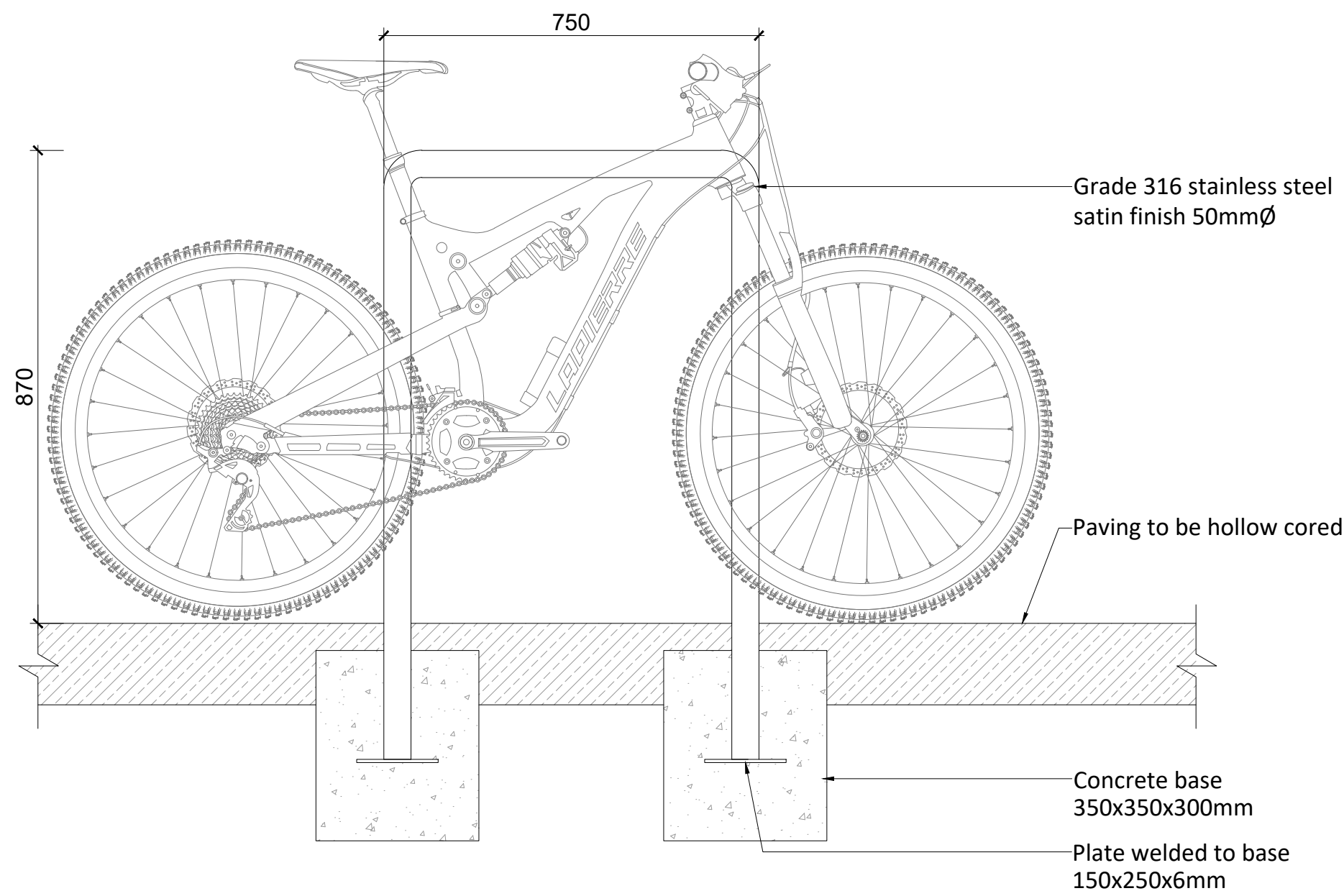
D02 S2: Typical Feature Paving to PAS
SCALE: 1:20 @A0



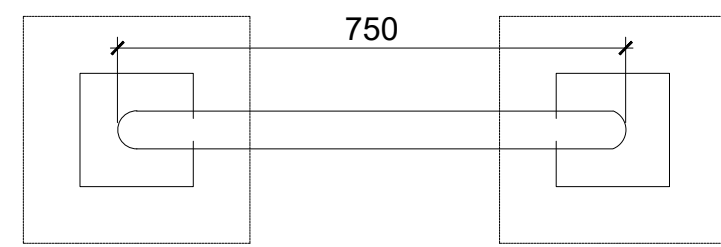
D03 S5: Typical Bonded Rubber Mulch Safety Surface
SCALE: 1:20 @A0



D04 S6: Typical Reinforced Grass Detail to Fire Truck Tracking
SCALE: 1:20 @A0



D04 TYPICAL BIKE STAND
SCALE: 1:10 @A1

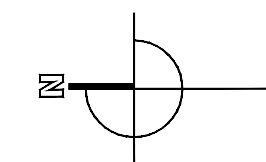


Rev	Date	Drawn	Checked	Description
P03	November 2022	AC	TB	Update to the landscape layout and planting plan
P02	November 2022	AC	TB	Update to the landscape layout and planting plan
P01	August 2022	AC	TB	Update to the landscape layout and planting plan

Notes	

COPYRIGHT © ALL RIGHTS RESERVED.
THIS WORK IS COPYRIGHT AND CANNOT BE REPRODUCED OR COPIED IN ANY FORM WITHOUT THE WRITTEN PERMISSION OF THE ORGANISATION.
DO NOT SCALE FROM THIS DRAWING. WORK ONLY FROM FIGURED DIMENSIONS.
THIS DRAWING TO BE READ IN CONJUNCTION WITH RELEVANT CONSULTANT'S DRAWINGS.

Ordnance Survey Ireland Licence No AR 0001318
© Ordnance Survey Ireland/Government of Ireland



Project CONSTITUTION HILL RESIDENTIAL DEVELOPMENT		Project No. 6888	
Drawing No. CON-BSM-XX-00-DR-L-9000		Date November 2022	
Scale AS SHOWN @ A1	Rev. Part 8 Submission	Status Part 8 Submission	Date November 2022
Mountpleasant Business Centre, Ranelagh, Dublin D06 X7P8 Tel: +353(0)1 2081900	mail@bradyshjpmartin.com www.bradyshjpmartin.com	Drn. AC	Chd. TB
		Passed TB	

